

# Review of Heritage Assessments Submitted to Sefton Council in Support of Proposed Land Allocations:

## Appendix 3: AS 10 Land at Edge Lane, Thornton Appendixes

AOC project no 23211

October 2015



## **Appendix 2.1: AS 10 Gazetteer**

---

<b>Site Number</b>	1
<b>Site Name</b>	Cross (Remains), Green Lane
<b>Type of Site</b>	Cross
<b>NHLE List Entry Number</b>	1015911
<b>HER Number</b>	MME2325
<b>Status</b>	Scheduled Monument
<b>Easting</b>	333690
<b>Northing</b>	400940
<b>Parish</b>	Thornton
<b>Council</b>	Sefton
<b>Description</b>	<p>Scheduled Monument 1015911</p> <p>A standing cross is a free standing upright structure, usually of stone, mostly erected during the medieval period (mid 10th to mid 16th centuries AD). Standing crosses served a variety of functions. In churchyards they served as stations for outdoor processions, particularly in the observance of Palm Sunday. Elsewhere, standing crosses were used within settlements as places for preaching, public proclamation and penance, as well as defining rights of sanctuary. Standing crosses were also employed to mark boundaries between parishes, property, or settlements. A few crosses were erected to commemorate battles. Some crosses were linked to particular saints, whose support and protection their presence would have helped to invoke. Crosses in market places may have helped to validate transactions. After the Reformation, some crosses continued in use as foci for municipal or borough ceremonies, for example as places for official proclamations and announcements; some were the scenes of games or recreational activity. Standing crosses were distributed throughout England and are thought to have numbered in excess of 12,000. However, their survival since the Reformation has been variable, being much affected by local conditions, attitudes and religious sentiment. In particular, many cross-heads were destroyed by iconoclasts during the 16th and 17th centuries. Less than 2,000 medieval standing crosses, with or without cross-heads, are now thought to exist. The oldest and most basic form of standing cross is the monolith, a stone shaft often set directly in the ground without a base. The most common form is the stepped cross, in which the shaft is set in a socket stone and raised upon a flight of steps; this type of cross remained current from the 11th to 12th centuries until after the Reformation. Where the cross-head survives it may take a variety of forms, from a lantern-like structure to a crucifix; the more elaborate examples date from the 15th century. Much less common than stepped crosses are spire-shaped crosses, often composed of three or four receding stages with elaborate architectural decoration and/or sculptured figures; the most famous of these include the Eleanor crosses, erected by Edward I at the stopping places of the funeral cortege of his wife, who died in 1290. Also uncommon are the preaching crosses which were built in public places from the 13th century, typically in the cemeteries of religious communities and cathedrals, market places and wide thoroughfares; they include a stepped base, buttresses supporting a vaulted canopy, in turn carrying either a shaft and head or a pinnacled spire. Standing crosses contribute significantly to our understanding of medieval customs, both secular and religious, and to our knowledge of medieval parishes and settlement patterns. All crosses which survive as standing monuments, especially those which stand in or near their original location, are considered worthy of protection.</p> <p>The cross on the former village green at Thornton survives well in spite of the loss of the shaft and head. It appears to be in its original position and the addition of a sundial shaft and gnomon has protected it from extinction during the Reformation.</p>

---

<b>Site Number</b>	2
--------------------	---

---

---

<b>Site Name</b>	Blacksmiths Workshop, Thornton
<b>Type of Site</b>	Blacksmiths Workshop
<b>NHLE List Entry Number</b>	
<b>HER Number</b>	MME2326
<b>Status</b>	Non Designated
<b>Easting</b>	333720
<b>Northing</b>	400950
<b>Parish</b>	Thornton
<b>Council</b>	Sefton
<b>Description</b>	Lancaster Ro DRL 1/79 Owner Catherine Pooley (widow); Tenant George Meadows

---

<b>Site Number</b>	3
<b>Site Name</b>	Village Green, Sefton
<b>Type of Site</b>	Village Green
<b>NHLE List Entry Number</b>	
<b>HER Number</b>	MME2328
<b>Status</b>	Non Designated
<b>Easting</b>	333960
<b>Northing</b>	400280
<b>Parish</b>	Sefton
<b>Council</b>	Sefton
<b>Description</b>	Corner of Runnells Lane and Edge Lane 1st Edition OS Map 6inch to 1 mile. Bowling green on Sefton Green William Blendell 1668. Plan 1769 DDM14/47 Field name Green Hey on south side of Edge Lane in parcel no 60 of Ed Hodgekiss, Edge Farm  March 1982- no indication of a "green" surviving

---

<b>Site Number</b>	4
<b>Site Name</b>	Farm, Sefton
<b>Type of Site</b>	Farm
<b>NHLE List Entry Number</b>	
<b>HER Number</b>	MME2329
<b>Status</b>	Non Designated
<b>Easting</b>	333970
<b>Northing</b>	400300
<b>Parish</b>	Sefton
<b>Council</b>	Sefton
<b>Description</b>	Edge Lane/Windles Green

---

DDM 1769 Parcel no 65 in tenancy of Mrs Jane Wainwright, messuage, orchard, outbuildings and garden.

DRL 1/72 1845 Owner: Earl of Sefton; Tenant: John Almond. 178 House, farm buildings, yard and orchard. 179 Garden and croft.

Pump and well shown on 1st Edition OS

1982- site under modern flat development

---

<b>Site Number</b>	5
<b>Site Name</b>	House, Thornton
<b>Type of Site</b>	House
<b>NHLE List Entry Number</b>	
<b>HER Number</b>	MME2330
<b>Status</b>	Non Designated
<b>Easting</b>	333790
<b>Northing</b>	400930
<b>Parish</b>	Thornton
<b>Council</b>	Sefton
<b>Description</b>	

---

<b>Site Number</b>	6
<b>Site Name</b>	Inn, Thornton
<b>Type of Site</b>	Inn
<b>NHLE List Entry Number</b>	
<b>HER Number</b>	MME2331
<b>Status</b>	Non Designated
<b>Easting</b>	333680
<b>Northing</b>	400980
<b>Parish</b>	Thornton
<b>Council</b>	Sefton
<b>Description</b>	Grape Inn/ Grapes Inn Licensee 1753-62 William Hunt; 1763-71 Maragret Hunt; 1775-180 William Cheshire; 1780-1807 Robert Whaton; 1808-1822 Richard Tidmarsh 1843 Owner Paul Blackburn; Tenant James Winstanley April 1982 No obvious features visible. West wing behind a later facade.

---

<b>Site Number</b>	7
<b>Site Name</b>	Village Green
<b>Type of Site</b>	Village Green
<b>NHLE List Entry Number</b>	
<b>HER Number</b>	MME2333

---

---

<b>Status</b>	Non Designated
<b>Easting</b>	333720
<b>Northing</b>	400960
<b>Parish</b>	Thornton
<b>Council</b>	Sefton
<b>Description</b>	Medieval village green 1982- no remains

---

<b>Site Number</b>	8
<b>Site Name</b>	Shop, Thornton
<b>Type of Site</b>	Shop
<b>NHLE List Entry Number</b>	
<b>HER Number</b>	MME2334
<b>Status</b>	Non Designated
<b>Easting</b>	333800
<b>Northing</b>	400920
<b>Parish</b>	Thornton
<b>Council</b>	Sefton
<b>Description</b>	Shoemakers 1843

<b>Site Number</b>	9
<b>Site Name</b>	Cross Base and Sundial at Corner of Water Street and Green Lane, Thornton
<b>Type of Site</b>	Cross, Sundial
<b>NHLE List Entry Number</b>	1075814
<b>HER Number</b>	MME2335
<b>Status</b>	Listed Building (II)
<b>Easting</b>	333699
<b>Northing</b>	400949
<b>Parish</b>	Thornton
<b>Council</b>	Sefton
<b>Description</b>	<p>From the National Heritage List for England: THORNTON GREEN LANE SD 30 SW (south side) 6/142 Cross base and sundial at corner of Water Street ( formerly listed as cross [remains of] with stocks) G.V. II Base to cross with later sundial. Base possibly medieval, sundial possibly C18. Stone. 3 square steps with square- section baluster; metal plate and gnomon. Enclosed with stocks (q.v.) by C20 railings.</p> <p>Listing NGR: SD3369700952 CROSS (MEDIÉVAL to 21ST CENTURY - 1400 AD? to 2050 AD) SUNDIAL (GEORGIAN to 21ST CENTURY - 1800 AD? to 2050 AD)</p> <p>Photograph: Photographic print. Photograph: Photographic negative. Archive: Merseyside Sites and Monuments Record. 1977-2011. SMR F sheet.</p>

---

Archive: Ordnance Survey. 1933-1979?. Ordnance Survey Record Card.  
Graphic material: Paintings/Sketch.  
Archive: Merseyside Sites and Monuments Record. 1977-2011. SMR P sheet.  
Scheduling record: Historic England. The National Heritage List for England.  
<http://list.historicengland.org.uk/resultsingle.aspx?uid=1075814>

---

**Site Number** 10  
**Site Name** Inn, Thornton  
**Type of Site** Inn  
**NHLE List Entry Number**  
**HER Number** MME2336  
**Status** Non Designated  
**Easting** 333840  
**Northing** 400990  
**Parish** Thornton  
**Council** Sefton  
**Description**

---

**Site Number** 11  
**Site Name** Shop, Thornton  
**Type of Site** Shop  
**NHLE List Entry Number**  
**HER Number** MME2338  
**Status** Non Designated  
**Easting** 333590  
**Northing** 400760  
**Parish** Thornton  
**Council** Sefton  
**Description** Three buildings belonging to Mr Plumb

---

**Site Number** 12  
**Site Name** Stocks at the junction of Water Street and Green Lane, Thornton  
**Type of Site** Stocks  
**NHLE List Entry Number** 1343302  
**HER Number** MME2339  
**Status** Listed Building (II)  
**Easting** 333940  
**Northing** 400280

---

---

<b>Parish</b>	Sefton
<b>Council</b>	Sefton
<b>Description</b>	<p>From the National Heritage List For England: THORNTON GREEN LANE SD 30 SW (south side) 6/143 Stocks at corner of Water Street (formerly listed with cross base and sundial) G.V. II Stocks. Late C18 or early C19. Cast iron. Open work iron uprights and beams with leg holes for 3 people. Bench also of cast iron. Enclosed with cross base and sundial (q.v.) by C20 railings. Listing NGR: SD3369800949</p> <p>STOCKS (GEORGIAN to 21ST CENTURY - 1775 AD? to 2050 AD)</p> <p>Listed Building (II) Active Photograph: Photographic print. Photograph: Photographic negative. Archive: Merseyside Sites and Monuments Record. 1977-2011. SMR F sheet. Archive: Ordnance Survey. 1933-1979?. Ordnance Survey Record Card. Archive: Merseyside Sites and Monuments Record. 1977-2011. SMR P sheet. Scheduling record: Historic England. The National Heritage List for England. <a href="http://list.historicengland.org.uk/resultsingle.aspx?uid=1343302">http://list.historicengland.org.uk/resultsingle.aspx?uid=1343302</a></p>

---

<b>Site Number</b>	13
<b>Site Name</b>	Farm, Sefton
<b>Type of Site</b>	Farm
<b>NHLE List Entry Number</b>	
<b>HER Number</b>	MME2340
<b>Status</b>	Non Designated
<b>Easting</b>	333940
<b>Northing</b>	400280
<b>Parish</b>	Sefton
<b>Council</b>	Sefton
<b>Description</b>	<p>Just off Edge Lane. Farm. DDM 14/12 1769 In tenancy of Josphe Luton parcel no 62, messuage, outbuildings, garden and orchard DRL1/72 Owner-Earl of Sefton; Occupier John Almond. 192 Cottage and garden under tenant to W Rothwell. 193 Cottage and gardens to under tenant Robert Jackson. 198 Bank hey and barn</p> <p>April 1982- Under modern development</p>

---

<b>Site Number</b>	14
<b>Site Name</b>	House, Sefton
<b>Type of Site</b>	House
<b>NHLE List Entry Number</b>	
<b>HER Number</b>	MME2341
<b>Status</b>	Non Designated
<b>Easting</b>	333970

---



---

**Northing** 400250  
**Parish** Sefton  
**Council** Sefton  
**Description** Edge Lane  
1769 DDM 14/47 Early of Sefton Map  
DDM14/12 1769 no 61 in tenure to Thomas Davis House, garden and orchard.  
DRL 1/72 1845 no buildings on the site  
  
April 1982- Site under cultivation

**Site Number** 15  
**Site Name** Building, Thornton  
**Type of Site** Building  
**NHLE List Entry Number**  
**HER Number** MME2342  
**Status** Non Designated  
**Easting** 333520  
**Northing** 400660  
**Parish** Thornton  
**Council** Sefton  
**Description**

---

**Site Number** 16  
**Site Name** Building, Thornton  
**Type of Site** Building  
**NHLE List Entry Number**  
**HER Number** MME2343  
**Status** Non Designated  
**Easting** 333810  
**Northing** 400990  
**Parish** Thornton  
**Council** Sefton  
**Description** Modern housing

---

**Site Number** 17  
**Site Name** Building, Thornton  
**Type of Site** Building  
**NHLE List Entry Number**

---

---

**HER Number** MME2344  
**Status** Non Designated  
**Easting** 333610  
**Northing** 400780  
**Parish** Thornton  
**Council** Sefton  
**Description**

---

**Site Number** 18  
**Site Name** Farm, Thornton  
**Type of Site** Farm  
**NHLE List Entry Number**  
**HER Number** MME2345  
**Status** Non Designated  
**Easting** 333820  
**Northing** 400950  
**Parish** Thornton  
**Council** Sefton  
**Description**

---

**Site Number** 19  
**Site Name** House, Thornton  
**Type of Site** House  
**NHLE List Entry Number**  
**HER Number** MME2346  
**Status** Non Designated  
**Easting** 333740  
**Northing** 400820  
**Parish** Thornton  
**Council** Sefton  
**Description**

---

**Site Number** 20  
**Site Name** Farm, Thornton  
**Type of Site** Farm  
**NHLE List Entry Number**  
**HER Number** MME2347

---

---

<b>Status</b>	Non Designated
<b>Easting</b>	333680
<b>Northing</b>	400890
<b>Parish</b>	Thornton
<b>Council</b>	Sefton
<b>Description</b>	Described as post medieval to Georgian farm. HER records 5 records MME 2347-51, most likely individual buildings of the same farm

---

<b>Site Number</b>	21
<b>Site Name</b>	Dovecote, Sefton
<b>Type of Site</b>	Dovecote
<b>NHLE List Entry Number</b>	
<b>HER Number</b>	MME2352
<b>Status</b>	Non Designated
<b>Easting</b>	333970
<b>Northing</b>	400310
<b>Parish</b>	Sefton
<b>Council</b>	Sefton
<b>Description</b>	Close to MME2354- most likely same. Post medieval to Georgian in date

<b>Site Number</b>	22
<b>Site Name</b>	Jetty, Sefton
<b>Type of Site</b>	Jetty
<b>NHLE List Entry Number</b>	
<b>HER Number</b>	MME2353
<b>Status</b>	Non Designated
<b>Easting</b>	333970
<b>Northing</b>	400310
<b>Parish</b>	Sefton
<b>Council</b>	Sefton
<b>Description</b>	Post medieval to Georgian Dovecote.

<b>Site Number</b>	23
<b>Site Name</b>	Dovecote, Thornton
<b>Type of Site</b>	Dovecote
<b>NHLE List Entry Number</b>	
<b>HER Number</b>	MME2356; MME2359

---

---

<b>Status</b>	Non Designated
<b>Easting</b>	333750
<b>Northing</b>	400990
<b>Parish</b>	Thornton
<b>Council</b>	Sefton
<b>Description</b>	Post medieval to Georgian in date. 2 are recorded in the same and are most likely the same Dovecote

---

<b>Site Number</b>	24
<b>Site Name</b>	Jetty, Thornton
<b>Type of Site</b>	Jetty
<b>NHLE List Entry Number</b>	
<b>HER Number</b>	MME2357; MME2360; MME2367
<b>Status</b>	Non Designated
<b>Easting</b>	333750
<b>Northing</b>	400990
<b>Parish</b>	Thornton
<b>Council</b>	Sefton
<b>Description</b>	Post medieval to Georgian in date. There are three jetties recorded in the area and are most likely the same Jetty.

---

<b>Site Number</b>	25
<b>Site Name</b>	Farm, Thornton
<b>Type of Site</b>	Farm
<b>NHLE List Entry Number</b>	
<b>HER Number</b>	MME2358
<b>Status</b>	Non Designated
<b>Easting</b>	333750
<b>Northing</b>	400990
<b>Parish</b>	Thornton
<b>Council</b>	Sefton
<b>Description</b>	

---

<b>Site Number</b>	26
<b>Site Name</b>	Dovecote, Thornton
<b>Type of Site</b>	Dovecote
<b>NHLE List Entry Number</b>	

---

---

<b>HER Number</b>	MME2361;ME2364; MME2366
<b>Status</b>	Non Designated
<b>Easting</b>	333680
<b>Northing</b>	400890
<b>Parish</b>	Thornton
<b>Council</b>	Sefton
<b>Description</b>	Post medieval to Georgian in date. There are three recorded in the area and are most likely the same Dovecote

---

<b>Site Number</b>	27
<b>Site Name</b>	Jetty
<b>Type of Site</b>	Jetty
<b>NHLE List Entry Number</b>	
<b>HER Number</b>	MME2362; MME2365
<b>Status</b>	Non Designated
<b>Easting</b>	333680
<b>Northing</b>	400890
<b>Parish</b>	Thornton
<b>Council</b>	Sefton
<b>Description</b>	Post medieval to Georgian in date. There are three jetties recorded in the area and are most likely the same Jetty.

---

<b>Site Number</b>	28
<b>Site Name</b>	Farm, Thornton
<b>Type of Site</b>	Farm
<b>NHLE List Entry Number</b>	
<b>HER Number</b>	MME2363; MME2368
<b>Status</b>	Non Designated
<b>Easting</b>	333680
<b>Northing</b>	400890
<b>Parish</b>	Thornton
<b>Council</b>	Sefton
<b>Description</b>	Post medieval to Georgian in date. There are two other farm buildings recorded in the area and are most likely part of the same farm.

---

<b>Site Number</b>	29
<b>Site Name</b>	Farm, Thornton
<b>Type of Site</b>	Farm

---

---

## NHLE List Entry Number

**HER Number** MME2375  
**Status** Non Designated  
**Easting** 333740  
**Northing** 401040  
**Parish** Thornton  
**Council** Sefton  
**Description**

---

**Site Number** 30  
**Site Name** Messuage, Thornton  
**Type of Site** Messuage

## NHLE List Entry Number

**HER Number** MME2379  
**Status** Non Designated  
**Easting** 333980  
**Northing** 401180  
**Parish** Thornton  
**Council** Sefton  
**Description** Also recorded as Rothwells Lane Farm

---

**Site Number** 31  
**Site Name** Farm, Thornton  
**Type of Site** House

## NHLE List Entry Number

**HER Number** MME2380  
**Status** Non Designated  
**Easting** 333930  
**Northing** 401070  
**Parish** Thornton  
**Council** Sefton  
**Description** Cottage

---

**Site Number** 32  
**Site Name** Farm, Thornton  
**Type of Site** Farm

## NHLE List Entry Number

---

---

**HER Number** MME2381  
**Status** Non Designated  
**Easting** 333890  
**Northing** 401030  
**Parish** Thornton  
**Council** Sefton  
**Description**

---

**Site Number** 33  
**Site Name** House, Thornton  
**Type of Site** House  
**NHLE List Entry Number**  
**HER Number** MME2382  
**Status** Non Designated  
**Easting** 333850  
**Northing** 401010  
**Parish** Thonrton  
**Council** Sefton  
**Description** Two cottages

---

**Site Number** 34  
**Site Name** House, Thornton  
**Type of Site** House  
**NHLE List Entry Number**  
**HER Number** MME2383  
**Status** Non Designated  
**Easting** 333700  
**Northing** 401020  
**Parish** Thornton  
**Council** Sefton  
**Description**

---

**Site Number** 35  
**Site Name** Farm, Thornton  
**Type of Site** Farm  
**NHLE List Entry Number**  
**HER Number** MME2386

---

---

Status	Non Designated
Easting	333930
Northing	401140
Parish	Thornton
Council	Sefton
Description	

---

Site Number	36
Site Name	Farm, Thornton
Type of Site	Farm
NHLE List Entry Number	
HER Number	MME2387
Status	Non Designated
Easting	333660
Northing	401010
Parish	Thornton
Council	Sefton
Description	A Barn

---

Site Number	37
Site Name	Dovecote, Thornton
Type of Site	Dovecote
NHLE List Entry Number	
HER Number	MME2390
Status	Non Designated
Easting	333980
Northing	401180
Parish	Thornton
Council	Sefton
Description	

Site Number	38
Site Name	Jetty, Thornton
Type of Site	Jetty
NHLE List Entry Number	
HER Number	MME2391
Status	Non Designated

---



---

**Easting** 333980  
**Northing** 401180  
**Parish** Thonrton  
**Council** Sefton  
**Description**

---

**Site Number** 39  
**Site Name** Edge Farmhouse, Edge Lane, Sefton  
**Type of Site** Farmhouse  
**NHLE List Entry Number** 1343290  
**HER Number** MME2749  
**Status** Listed Building (II)  
**Easting** 333964  
**Northing** 399827  
**Parish** Sefton  
**Council** Sefton

**Description** From the National Heritage List for England: LITHERLAND EDGE LANE SJ 39 NW (south-west side) 9/81 Edge Farmhouse 14.9.78 II House. Early to mid C19 incorporating earlier fragments. Limewashed brick, slate roof. 2 storeys, 4 bays; 2nd bay projects under gable. Stone base. Windows have gauged brick flat arches and are sashed, those to 1st bay with glazing bars. Entrance has 6-panel door and trellis porch to 3rd bay, small window above. Interior retains some cornices and doors, some marble fireplaces. C17 studded door to stone room in rear wing.

A building on the site is mentioned in 1392 as "Egge" in tithe land grants. In 1315 the land was granted to Thomas Molyneux, son of Richard Molyneux of Sefton. The land is recorded in the hands of Osbaldston. The land was sld back to the Molyneux in 1589  
Listing NGR: SJ3396499827

See also 3499-002; -013; -025 28.10.96 (AB-J)  
FARMHOUSE (VICTORIAN to 21ST CENTURY - 1850 AD? to 2050 AD)

Listed Building (II) Active  
Photograph: Photographic print.  
Photograph: Photographic negative.  
Archive: Merseyside Sites and Monuments Record. 1977-2011. SMR F sheet.  
Archive: Merseyside Sites and Monuments Record. 1977-2011. SMR P sheet.  
Scheduling record: Historic England. The National Heritage List for England.  
<http://list.historicengland.org.uk/resultsingle.aspx?uid=1343290>

---

**Site Number** 40  
**Site Name** Farm, Sefton  
**Type of Site** Farm  
**NHLE List Entry Number**  
**HER Number** MME2752

---

---

<b>Status</b>	Non Designated
<b>Easting</b>	333990
<b>Northing</b>	399790
<b>Parish</b>	Sefton
<b>Council</b>	Sefton
<b>Description</b>	Post mediveal to Georgian in date.

---

<b>Site Number</b>	41
<b>Site Name</b>	Maypole Farm
<b>Type of Site</b>	Farm
<b>NHLE List Entry Number</b>	
<b>HER Number</b>	MME2755
<b>Status</b>	Non Designated
<b>Easting</b>	334880
<b>Northing</b>	400350
<b>Parish</b>	Sefton
<b>Council</b>	Sefton
<b>Description</b>	

---

<b>Site Number</b>	42
<b>Site Name</b>	By Maypole House
<b>Type of Site</b>	Well
<b>NHLE List Entry Number</b>	
<b>HER Number</b>	MME2756
<b>Status</b>	Non Designated
<b>Easting</b>	334890
<b>Northing</b>	400380
<b>Parish</b>	Sefton
<b>Council</b>	Sefton
<b>Description</b>	

---

<b>Site Number</b>	43
<b>Site Name</b>	Site, Sefton
<b>Type of Site</b>	Fieldwalking
<b>NHLE List Entry Number</b>	
<b>HER Number</b>	MME2757
<b>Status</b>	Non Designated

---

# Site Gazetteer

---

<b>Easting</b>	334150
<b>Northing</b>	400150
<b>Parish</b>	Sefton
<b>Council</b>	Sefton
<b>Description</b>	Fieldwalking Area Under Plough Mill Croft/Edge Heys Medieval/Post Med 1982 1983- Field is extremely waterlogged after heavy rain; very heavy clay; hollow of disused clay pit retains water in wet weather

March 1982- 3415 0015- Field walked NE/SW in 10m strips. Site is on east facing slope away from road. Very wet clayey loam. Backfilled pit of SE boundary of area. Pottery scatter. Medieval?; clay pipes; coursewares; slipware; brownglazed; saltglazed stoneware

---

<b>Site Number</b>	44
<b>Site Name</b>	House, Sefton
<b>Type of Site</b>	House
<b>NHLE List Entry Number</b>	
<b>HER Number</b>	MME2758
<b>Status</b>	Non Designated
<b>Easting</b>	334640
<b>Northing</b>	400010
<b>Parish</b>	Sefton
<b>Council</b>	Sefton
<b>Description</b>	

<b>Site Number</b>	45
<b>Site Name</b>	House, Sefton
<b>Type of Site</b>	House
<b>NHLE List Entry Number</b>	
<b>HER Number</b>	MME2759
<b>Status</b>	Non Designated
<b>Easting</b>	334800
<b>Northing</b>	400440
<b>Parish</b>	Sefton
<b>Council</b>	Sefton
<b>Description</b>	

---

---

<b>Site Number</b>	46
<b>Site Name</b>	Brickwell Lane Farm, Sefton
<b>Type of Site</b>	Farm
<b>NHLE List Entry Number</b>	
<b>HER Number</b>	MME2760 & MME2761
<b>Status</b>	Non Designated
<b>Easting</b>	334920
<b>Northing</b>	400330
<b>Parish</b>	Sefton
<b>Council</b>	Sefton
<b>Description</b>	Earls of Sefton 1769 DDM 14/47 76 in tenancy of Mary Harrison messuage, outbuildings and garden. Earls of Sefton 145 DRL 1/72 Owner: Earl of Sefton; Occupier: Thomas Bradley, 145 house, barn, yards and garden.  May 1982 Site under housing

<b>Site Number</b>	47
<b>Site Name</b>	Farm, Sefton
<b>Type of Site</b>	Farm
<b>NHLE List Entry Number</b>	
<b>HER Number</b>	MME2765
<b>Status</b>	Non Designated
<b>Easting</b>	334350
<b>Northing</b>	400630
<b>Parish</b>	Sefton
<b>Council</b>	Sefton
<b>Description</b>	Earls of Sefton 1769 DDM 14/47- Occupied by John Darwin 7 plots Earls of Sefton 1845 DRL 1/72 Owner Earl of Sefton; Occupier Jn Spener 103-Cottage, outhouse and garden. 102- bank, cowhouse and granary. Owner Earl of Sefton; Occupier T Smith, 101 Cottage and garden  March 1982 site under modern housing

---

<b>Site Number</b>	48
<b>Site Name</b>	Farm, Sefton
<b>Type of Site</b>	House
<b>NHLE List Entry Number</b>	
<b>HER Number</b>	MME2766
<b>Status</b>	Non Designated
<b>Easting</b>	334380

---

---

**Northing** 400600  
**Parish** Sefton  
**Council** Sefton  
**Description** Earls of Sefton 1769 DDM 14/47 tenure to John Holm House and orchard.  
Earls of Sefton 1845 DRL 1/72 98 Owner Earl of Sefton; Occupier T Abram- Cottage and private road; 97 Owner Earl of Sefton; Occupier Ann Harrison Cottage and Garden. 99 & 100 Owner Earl of Sefton; Occupier Peter Fairclough Garden, Cottage and Garden  
  
March 1982 Site under housing

**Site Number** 49  
**Site Name** Farm, Sefton  
**Type of Site** Farm  
**NHLE List Entry Number**  
**HER Number** MME2767  
**Status** Non Designated  
**Easting** 334440  
**Northing** 400590  
**Parish** Sefton  
**Council** Sefton  
**Description** Earls of Sefton 1769 DDM 14/47 no 69 in tenure to John Holme- 6 parcels of land  
Earls of Sefton 1845 DRL 1/72 Owner Earl of Sefton; Occupier Joseph Webster 96 House, farm, building and stackyard  
  
March 1982 A line of sandstone upright slabs marks the frontage of this property. Field is to the west under cultivation, no structural evidence

---

**Site Number** 50  
**Site Name** Brick Kiln, Sefton  
**Type of Site** Brick Kiln; Kiln  
**NHLE List Entry Number**  
**HER Number** MME2769  
**Status** Non Designated  
**Easting** 334200  
**Northing** 400550  
**Parish** Sefton  
**Council** Sefton  
**Description** DDM 14/47 1769 Brick Kiln croft. Owner Earl of Sefton; Occupier Edward Watkinson

**Site Number** 51

---

---

<b>Site Name</b>	Windmill, Sefton
<b>Type of Site</b>	Windmill
<b>NHLE List Entry Number</b>	
<b>HER Number</b>	MME2770
<b>Status</b>	Non Designated
<b>Easting</b>	334020
<b>Northing</b>	400250
<b>Parish</b>	Sefton
<b>Council</b>	Sefton
<b>Description</b>	Tithe suggests a windmill in the vicinity of Rottingwell Lane. References to a mill from 1295, and again in 1548 with reference to a "wynd mylle" at Thornton. Owned by Thomas Holme 1548. Bought by Richard Molyneux in 1552 and endowed to William Blake and Robert Underhill and their heirs forever in 1607.

---

<b>Site Number</b>	52
<b>Site Name</b>	Blacksmiths Workshop, Sefton
<b>Type of Site</b>	Blacksmiths Workshop
<b>NHLE List Entry Number</b>	
<b>HER Number</b>	MME2771
<b>Status</b>	Non Designated
<b>Easting</b>	334200
<b>Northing</b>	400540
<b>Parish</b>	Sefton
<b>Council</b>	Sefton
<b>Description</b>	

---

<b>Site Number</b>	53
<b>Site Name</b>	Findspot, Sefton
<b>Type of Site</b>	Findspot
<b>NHLE List Entry Number</b>	
<b>HER Number</b>	MME2772
<b>Status</b>	Non Designated
<b>Easting</b>	334800
<b>Northing</b>	400400
<b>Parish</b>	Sefton
<b>Council</b>	Sefton
<b>Description</b>	

---

---

<b>Site Number</b>	54
<b>Site Name</b>	Dovecote, Sefton
<b>Type of Site</b>	Dovecote
<b>NHLE List Entry Number</b>	
<b>HER Number</b>	MME2773;MME2776; MME278; MME2786
<b>Status</b>	Non Designated
<b>Easting</b>	334920
<b>Northing</b>	400330
<b>Parish</b>	Sefton
<b>Council</b>	Sefton
<b>Description</b>	Post medieval to Georgian. There are most likely four records for the same Dovecote.

---

<b>Site Number</b>	55
<b>Site Name</b>	Jetty, Sefton
<b>Type of Site</b>	Jetty
<b>NHLE List Entry Number</b>	
<b>HER Number</b>	MME2774; MME2780; MME2785
<b>Status</b>	Non Designated
<b>Easting</b>	334920
<b>Northing</b>	400300
<b>Parish</b>	Sefton
<b>Council</b>	Sefton
<b>Description</b>	There are three jetties recorded in the area and are most likely the same Jetty.

---

<b>Site Number</b>	56
<b>Site Name</b>	Farm, Sefton
<b>Type of Site</b>	Farm
<b>NHLE List Entry Number</b>	
<b>HER Number</b>	MME2775;MME2777; MME2781; MME2783
<b>Status</b>	Non Designated
<b>Easting</b>	334920
<b>Northing</b>	400330
<b>Parish</b>	Sefton
<b>Council</b>	Sefton
<b>Description</b>	Described as post medieval to Georgian farm. HER records four records, most likely individual buildings of the same farm.

---

---

---

<b>Site Number</b>	57
<b>Site Name</b>	Iron Working Site, Sefton
<b>Type of Site</b>	Iron Working Site
<b>NHLE List Entry Number</b>	
<b>HER Number</b>	MME2778
<b>Status</b>	Non Designated
<b>Easting</b>	334930
<b>Northing</b>	400350
<b>Parish</b>	Sefton
<b>Council</b>	Sefton
<b>Description</b>	

---

<b>Site Number</b>	58
<b>Site Name</b>	Farm, Sefton
<b>Type of Site</b>	Farm
<b>NHLE List Entry Number</b>	
<b>HER Number</b>	MME2787; MME2790
<b>Status</b>	Non Designated
<b>Easting</b>	334350
<b>Northing</b>	400630
<b>Parish</b>	Sefton
<b>Council</b>	Sefton
<b>Description</b>	Described as post medieval to Georgian farm. HER records two records, most likely individual buildings of the same farm.

---

<b>Site Number</b>	59
<b>Site Name</b>	Dovecote, Sefton
<b>Type of Site</b>	Dovecote
<b>NHLE List Entry Number</b>	
<b>HER Number</b>	MME2788; MME2789
<b>Status</b>	Non Designated
<b>Easting</b>	334440
<b>Northing</b>	400580
<b>Parish</b>	Sefton
<b>Council</b>	Sefton
<b>Description</b>	There are two records for the same site, a post medieval Dovecote.

---



---

<b>Site Number</b>	60
<b>Site Name</b>	Cross, Sefton
<b>Type of Site</b>	Cross
<b>NHLE List Entry Number</b>	
<b>HER Number</b>	MME3221
<b>Status</b>	Non Designated
<b>Easting</b>	334540
<b>Northing</b>	399710
<b>Parish</b>	Sefton
<b>Council</b>	Sefton
<b>Description</b>	<p>OS Crad Taylor 1902. Buckley Hill Cross is 1 and a quarter miles SW from Sefton Church. Only the pedestal of the stone cross remains tat the meeting of 5 roads. Trans LANCS XIX 1901 H Taylor "There is a stone in my garden but its not the base of a cross. It was here in 1921 when I came to live here but it has no base"- Mr Preston 1945 Oral History The dressed stone which stands in Mr Presetons garden at SJ34469980 is not the pedestal of the cross stone. Its height is 1.2m, it is 0.4m square at the base narrowing a little to the top. JHO 49.51 March 1982- not located</p>

<b>Site Number</b>	61
<b>Site Name</b>	Edge Farm
<b>Type of Site</b>	Barn; Moat; Site
<b>NHLE List Entry Number</b>	
<b>HER Number</b>	MME3222; MME3233;MME3241
<b>Status</b>	Non Designated
<b>Easting</b>	334020
<b>Northing</b>	399790
<b>Parish</b>	Sefton
<b>Council</b>	Sefton
<b>Description</b>	<p>Described as post medieval to Georgian farm. HER records three records, most likely individual buildings of the same farm.</p>

---

<b>Site Number</b>	62
<b>Site Name</b>	Bridge, Sefton
<b>Type of Site</b>	Bridge
<b>NHLE List Entry Number</b>	
<b>HER Number</b>	MME3224
<b>Status</b>	Non Designated
<b>Easting</b>	334250
<b>Northing</b>	399350

---

---

**Parish** Sefton  
**Council** Sefton  
**Description**

---

**Site Number** 63  
**Site Name** Signpost, Sefton  
**Type of Site** Signpost  
**NHLE List Entry Number**  
**HER Number** MME3227  
**Status** Non Designated  
**Easting** 334530  
**Northing** 399720  
**Parish** Sefton  
**Council** Sefton  
**Description** OS 1st Ed 6 inch to 1 mile Surveyed 1844-5, Published 1848 Sheet 99

---

**Site Number** 64  
**Site Name** Pump, Sefton  
**Type of Site** Pump  
**NHLE List Entry Number**  
**HER Number** MME3228  
**Status** Non Designated  
**Easting** 334610  
**Northing** 399730  
**Parish** Sefton  
**Council** Sefton  
**Description**

**Site Number** 65  
**Site Name** Farm, Sefton  
**Type of Site** Farm  
**NHLE List Entry Number**  
**HER Number** MME3229  
**Status** Non Designated  
**Easting** 334760  
**Northing** 399780  
**Parish** Sefton

---

**Council** Sefton

**Description**

---

**Site Number** 66

**Site Name** School, Sefton

**Type of Site** School

**NHLE List Entry Number**

**HER Number** MME3230

**Status** Non Designated

**Easting** 334490

**Northing** 399830

**Parish** Sefton

**Council** Sefton

**Description** DDM 14/74 School  
DRL 72 226 House, cowhouse, garden and school

1982 No building remains on site

**Site Number** 67

**Site Name** House North of Granaries Croft, Sefton

**Type of Site** House

**NHLE List Entry Number**

**HER Number** MME3231

**Status** Non Designated

**Easting** 334770

**Northing** 399940

**Parish** Sefton

**Council** Sefton

**Description** North of Granaries Croft  
Earls of Sefton 1769 DDM 14/12 in tenure to W Higginson parcel 81  
Earls of Sefton 1845 DRL 1/72 FU Grove House Owner: Earl of Sefton; Occupier Thomas Oruisher- 231 House, farm, buildings, yard and orchard  
1st Ed OS map 1850  
April 1982 Site not identified

**Site Number** 68

**Site Name** Pump at Edge Farm, Sefton

**Type of Site** Pump

**NHLE List Entry Number**

---

---

**HER Number** MME3232  
**Status** Non Designated  
**Easting** 334030  
**Northing** 399780  
**Parish** Sefton  
**Council** Sefton  
**Description**

---

**Site Number** 69  
**Site Name** House, Sefton  
**Type of Site** House  
**NHLE List Entry Number**  
**HER Number** MME3234  
**Status** Non Designated  
**Easting** 334460  
**Northing** 399810  
**Parish** Sefton  
**Council** Sefton  
**Description** Cottage post medieval on the southside fo the junction between Bick wall Lane and small plot of unattached land.  
Not shown in the 1st Edition OS map.  
Another building is shown to the W in 1845 Tithe Map DRL 1/72 and on the 1st Edition OS mapping.  
  
April 1982 Rough, uncultivated land, nothing seen

**Site Number** 70  
**Site Name** House, Edge Lane, Sefton  
**Type of Site** House  
**NHLE List Entry Number**  
**HER Number** MME3235  
**Status** Non Designated  
**Easting** 334570  
**Northing** 399700  
**Parish** Sefton  
**Council** Sefton  
**Description** Edge Lane  
Earl of Sefton DDM 14/47 1769 Occupied by Humphrey Holme parcel 56  
Earl of Sefton 1845 DRL 1/72 Owner Earl of Sefton; Occupied by Margaret Apinall, widow , 298  
House, outhouse, garden and cottage  
Unnamed on OS 1st Edition  
April 1982 House probably destroyed by landscaping

---

---

<b>Site Number</b>	71
<b>Site Name</b>	Message, Sefton
<b>Type of Site</b>	Message
<b>NHLE List Entry Number</b>	
<b>HER Number</b>	MME3236
<b>Status</b>	Non Designated
<b>Easting</b>	334610
<b>Northing</b>	399720
<b>Parish</b>	Sefton
<b>Council</b>	Sefton
<b>Description</b>	Fleetwoods Lane Cottage Earl of Sefton DDM 14/47 1769 Occupied by James Gloves parcel 57 messugae, outbuildings and Buckley Hey Earl of Sefton 1845 DRL 1/72 Owner Earl of Sefton; Occupied by J Meadows, 276 Cottage, smithy, cowhouse and garden  April 1982 Site probably destroyed by building of Cabbage Inn

---

<b>Site Number</b>	72
<b>Site Name</b>	Message, Sefton
<b>Type of Site</b>	Message
<b>NHLE List Entry Number</b>	
<b>HER Number</b>	MME3238
<b>Status</b>	Non Designated
<b>Easting</b>	334910
<b>Northing</b>	399790
<b>Parish</b>	Sefton
<b>Council</b>	Sefton
<b>Description</b>	

<b>Site Number</b>	73
<b>Site Name</b>	House, Sefton
<b>Type of Site</b>	House
<b>NHLE List Entry Number</b>	
<b>HER Number</b>	MME3240
<b>Status</b>	Non Designated
<b>Easting</b>	334510
<b>Northing</b>	399780

---

---

<b>Parish</b>	Sefton
<b>Council</b>	Sefton
<b>Description</b>	Cottage Earl of Sefton DDM 14/47 1769 Building situated on south side of Shop hey Earl of Sefton 1845 DRL 1/72 Owner Earl of Sefton; Occupied by William Willacy, 298 Cottage, stable, cowhouse and garden April 1982 Site probably destroyed by road widening or landscaping

---

<b>Site Number</b>	74
<b>Site Name</b>	Farm, Sefton
<b>Type of Site</b>	Farm
<b>NHLE List Entry Number</b>	
<b>HER Number</b>	MME3242
<b>Status</b>	Non Designated
<b>Easting</b>	334570
<b>Northing</b>	399700
<b>Parish</b>	Sefton
<b>Council</b>	Sefton
<b>Description</b>	

<b>Site Number</b>	75
<b>Site Name</b>	Pinfold Cottage
<b>Type of Site</b>	Blacksmiths Workshop; House
<b>NHLE List Entry Number</b>	
<b>HER Number</b>	MME3245
<b>Status</b>	Non Designated
<b>Easting</b>	335020
<b>Northing</b>	400430
<b>Parish</b>	Sefton
<b>Council</b>	Sefton
<b>Description</b>	Earl of Sefton DDM 14/47 1769 This building falls within the north part of Smithy Croft, parcel no 77 in tenure to Edward Holme. Although a rectangular feature is marked on the 1769 estate plan it appears to be a later addition Earl of Sefton 1845 DRL 1/72 Owner Earl of Sefton; Occupied by Thomas Meilling, 137 Cottage, cowhouse, smithy and garden  1982 The site is derelict and overgrown, no obvious structural remains

---

<b>Site Number</b>	76
<b>Site Name</b>	Pound, Sefton

---

---

<b>Type of Site</b>	Pound
<b>NHLE List Entry Number</b>	
<b>HER Number</b>	MME3256
<b>Status</b>	Non Designated
<b>Easting</b>	335000
<b>Northing</b>	400460
<b>Parish</b>	Sefton
<b>Council</b>	Sefton
<b>Description</b>	Brichwall Lane, close to Netherton Lane DDM 14/47 Molyneux Estate 1769 DRL 1/72 1845 Pound A circular feature drawn slightly to the W of Brickwell Lane at the junction of Netherton House  1982- not found

<b>Site Number</b>	77
<b>Site Name</b>	Cross, Sefton
<b>Type of Site</b>	Cross
<b>NHLE List Entry Number</b>	
<b>HER Number</b>	MME3258
<b>Status</b>	Non Designated
<b>Easting</b>	335010
<b>Northing</b>	400460
<b>Parish</b>	Sefton
<b>Council</b>	Sefton
<b>Description</b>	Taylor 1902 "Sefton Town is a little village at the meeting of roads at the SW corner of the park, and have found the circular pedestal of an ancient cross standing in pinfold".  Visited 4/9/51-No trace could be found or recalled  1982- no trace

---

<b>Site Number</b>	78
<b>Site Name</b>	Tan House Farmhouse, Runnell's Lane, Sefton
<b>Type of Site</b>	House
<b>NHLE List Entry Number</b>	1343281
<b>HER Number</b>	MME3296 & MME2754
<b>Status</b>	Listed Building (II)
<b>Easting</b>	334041
<b>Northing</b>	400293
<b>Parish</b>	Sefton

---

---

<b>Council</b>	Sefton
<b>Description</b>	<p>From the National List for England: SEFTON RUNNELL'S LANE SD 30 SW (south-east side) 6/140 Tan House - Farmhouse - II House. Probably early to mid C18 with earlier rear wing. Brick with some stone and slate roof. 3 storeys, 3 bays. Bands between floors. Windows have gauged brick cambered arches and brick sills; casements. 2nd floor has 2 windows. Windows are not symmetrically placed. Porch with Dutch gable and round-headed entrance. Stone plaque above has rococo scroll work with mask at bottom, possibly had date and Sefton arms. Rear wing is lower with stone base and some horizontally sliding sashes. Interior not inspected but said to have original doors and staircase with turned balusters.</p> <p>Listing NGR: SD3404100293 (1) SEE ALSO 3501-3;4 5.9.95 (SJF) HOUSE (GEORGIAN to 21ST CENTURY - 1750 AD? to 2050 AD)</p> <p>Mill referred to in 1295 in Documents Willaim Darwin occupied Farm recorded as a millcroft parcels 173 garden orchard; 174 stackyard orchard; 179 great mill croft</p> <p>1982 Site visit- Mr Rushton- no knowledge of a mill. Excessive waterlogging to soil at S of Greenhouse and 1 filled in clay pit at the end of the field that relates to a mill. No evidence to support a tanhouse either. Photograph: Photographic negative. Archive: Merseyside Sites and Monuments Record. 1977-2011. SMR F sheet. Graphic material: Paintings/Sketch. Archive: Merseyside Sites and Monuments Record. 1977-2011. SMR P sheet. Scheduling record: Historic England. The National Heritage List for England. <a href="http://list.historicengland.org.uk/resultsingle.aspx?uid=1343281">http://list.historicengland.org.uk/resultsingle.aspx?uid=1343281</a></p>
<b>Site Number</b>	79
<b>Site Name</b>	Farm, Sefton
<b>Type of Site</b>	Farm
<b>NHLE List Entry Number</b>	
<b>HER Number</b>	MME3635
<b>Status</b>	Non Designated
<b>Easting</b>	335080
<b>Northing</b>	399710
<b>Parish</b>	Sefton
<b>Council</b>	Sefton
<b>Description</b>	<p>Earl of Sefton DDM 14/47 1769 Occupied by Thomas Rigby parcel 83 messuage, outbuildings and garden and Crosby Croft Earl of Sefton 1845 DRL 1/72 Owner Earl of Sefton; Occupied by Robert Martin, 256 Cottage, cowhouse and garden Unnamed on OS 1st Edition</p>

---

<b>Site Number</b>	80
<b>Site Name</b>	Orchard Farmhouse, Buckley Hill, Sefton
<b>Type of Site</b>	Farmhouse

---



---

<b>NHLE List Entry Number</b>	1199864
<b>HER Number</b>	MME13227
<b>Status</b>	Listed Building (II)
<b>Easting</b>	334672
<b>Northing</b>	400075
<b>Parish</b>	Sefton
<b>Council</b>	Sefton
<b>Description</b>	<p>From the National Heritage List for England: SEFTON BUCKLEY HILL LANE SD 30 SW (north side) 6/134 Orchard Farmhouse 11.IO.6H II House. Early C17 with later additions. Dressed stone and brick with stone slate roof. 2 storeys, 3 bays, the end bay is the original part. Drip mould to end bay, coped gables. End bay ground floor double-chamfered-mullioned window of 5 lights, other windows have horizontally sliding sashes. Entrance to right of 2nd bay has large lintel and C20 door. One gable-end and one cross-axial stack. Right return has 2 horizontally sliding sashes, the 1st floor window in double-chamfered opening; attic has 2-light chamfered-mullioned window. Blocked entrance to left has large lintel. Left return of brick, with stone quoins. Rear partly of stone, the rest of brick; outshut under lean-to roof. Interior has chamfered beams. 2 stone doorways, one to each floor. 3-light doublechamfered mullioned window opens into outshut. Listing NGR: SD3467200075 (1) FARMHOUSE (ELIZABETHAN to 21ST CENTURY - 1600 AD? to 2050 AD)</p> <p>Scheduling record: Historic England. The National Heritage List for England. <a href="http://list.historicengland.org.uk/resultsingle.aspx?uid=1199864">http://list.historicengland.org.uk/resultsingle.aspx?uid=1199864</a></p>

---

<b>Site Number</b>	81
<b>Site Name</b>	Farm
<b>Type of Site</b>	Farm
<b>NHLE List Entry Number</b>	
<b>HER Number</b>	MME2768
<b>Status</b>	Non Designated
<b>Easting</b>	334470
<b>Northing</b>	400580
<b>Parish</b>	Sefton
<b>Council</b>	Sefton
<b>Description</b>	<p>Earls of Sefton 1769 DDM 14/47 no 70 in tenure to John Dawlin-5 parcels</p> <p>Earls of Sefton 1845 DRL 1/72 incorporated in to lands under no 96</p> <p>1982 Site under cultivation</p>

---

<b>Site Number</b>	82
<b>Site Name</b>	Farm
<b>Type of Site</b>	Farm
<b>NHLE List Entry Number</b>	

---

---

<b>HER Number</b>	MME2764
<b>Status</b>	Non Designated
<b>Easting</b>	334730
<b>Northing</b>	400500
<b>Parish</b>	Sefton
<b>Council</b>	Sefton
<b>Description</b>	Earls of Sefton 1769 DDM 14/47 no 69 in tenure to John Kemp Parcel 71 Earls of Sefton 1845 DRL 1/72 Owner Earl of Sefton; Occupier Robert Blackledge, 121 Garden; 122 House, cow house, yard and garden  1982-No buildings at this location; site landscaped for playing fields

---

<b>Site Number</b>	83
<b>Site Name</b>	Farm
<b>Type of Site</b>	Farm
<b>NHLE List Entry Number</b>	
<b>HER Number</b>	MME2763
<b>Status</b>	Non Designated
<b>Easting</b>	334850
<b>Northing</b>	400450
<b>Parish</b>	Sefton
<b>Council</b>	Sefton
<b>Description</b>	Earls of Sefton 1769 DDM 14/47 no 69 in tenure to John Dawlin- 6 parcels Earls of Sefton 1845 DRL 1/72 Owner Earl of Sefton; Occupier Edward Watkinson, 131 House, farm buildings, stackyards and garden  1980 To be sold at auction in 1980  April 1980 Farmhouse destroyed, outbuildings to be demolished. Noted archaeological interest of Victorian aged finds. Circular stone lined well within garden enclosure 1m in diameter- covered with single square sandstone slab

---

<b>Site Number</b>	84
<b>Site Name</b>	Dovecote
<b>Type of Site</b>	Dovecote
<b>NHLE List Entry Number</b>	
<b>HER Number</b>	MME2779
<b>Status</b>	Non Designated
<b>Easting</b>	334820
<b>Northing</b>	400420
<b>Parish</b>	Sefton
<b>Council</b>	Sefton

---

---

**Description** Noted on plans by the Earls of Sefton 1769 in the land of John Dawlin under Suttons and 1845 in the land of Edward Wilkinson under the Earl of Sefton.

April 1982 No buildings were seen in the area. The site is under cultivation of bean shoots

**Site Number** 85

**Site Name** Fleetwood Lane Smithy

**Type of Site** Smithy

**NHLE List Entry Number**

**HER Number**

**Status** Non Designated

**Easting** 334600

**Northing** 399700

**Parish** Sefton

**Council** Sefton

**Description** Earls of Sefton DDM 14/47 1769 James Glover no 57  
Earls of Sefton 1845 DRL 1/72 276 Smithy

1982 No located, most likely destroyed

---

**Site Number** 86

**Site Name** Swifts Lane Farm

**Type of Site** Farm

**NHLE List Entry Number**

**HER Number**

**Status** Non Designated

**Easting** 334790

**Northing** 399390

**Parish** Sefton

**Council** Sefton

**Description** Earl of Sefton DDM 14/47 1769 Occupied by James Abbey parcel 54 messuage, outbuildings and garden  
Earl of Sefton 1845 DRL 1/72 Owner Earl of Sefton; Occupied by Thomas Quick, 298 Cottage, farm buildings and garden  
Unnamed on OS 1st Edition

---

**Site Number** 87

**Site Name** Swifts Lane Farm

**Type of Site** Farm

**NHLE List Entry Number**

---

---

## HER Number

<b>Status</b>	Non Designated
<b>Easting</b>	334870
<b>Northing</b>	399350
<b>Parish</b>	Sefton
<b>Council</b>	Sefton
<b>Description</b>	Earl of Sefton DDM 14/47 1769 Occupied by Mr John Winstanley "Darwins" Earl of Sefton 1845 DRL 1/72 Owner Earl of Sefton; Occupied by Thomas Quick, 296 Cottage, cow house and croft Unnamed on OS 1st Edition

---

**Site Number** 88

**Site Name** Farm

**Type of Site** Farm

## NHLE List Entry Number

**HER Number** MME3237

**Status** Non Designated

**Easting** 334770

**Northing** 399730

**Parish** Sefton

**Council** Sefton

**Description** Fleetwoods Lane Farm  
Earl of Sefton DDM 14/47 1769 Occupied by Edward Darwin parcel 82 9 parcels  
Earl of Sefton 1845 DRL 1/72 Owner Earl of Sefton; Occupied by Edward, parcel 244 Holmes Farm  
April 1982 Site has been landscaped

---

**Site Number** 89

**Site Name** North west of Swifts Farm, Cottage

**Type of Site** Farm

## NHLE List Entry Number

**HER Number**

**Status** Non Designated

**Easting** 334820

**Northing** 399430

**Parish** Sefton

**Council** Sefton

**Description** North west of Swifts Farm, Cottage  
Earl of Sefton DDM 14/47 1769 Occupied by William Thompson parcel 55 messuage, outbuildings and garden and Nearer Hey  
Earl of Sefton 1845 DRL 1/72 Owner Earl of Sefton; Occupied by Rachael Swift, widow, 293 Cottage, farm buildings, yard and garden

---

---

<b>Site Number</b>	90
<b>Site Name</b>	Swifts Lane
<b>Type of Site</b>	Farm
<b>NHLE List Entry Number</b>	
<b>HER Number</b>	
<b>Status</b>	Non Designated
<b>Easting</b>	334870
<b>Northing</b>	399350
<b>Parish</b>	Sefton
<b>Council</b>	Sefton
<b>Description</b>	Earl of Sefton DDM 14/47 1769 Occupied by Mr John Winstanley "Darwins" Earl of Sefton 1845 DRL 1/72 Owner Earl of Sefton; Occupied by Rchard Swift, 296 Cottage, cowhouse and croft

---

<b>Site Number</b>	91
<b>Site Name</b>	West of Netherton Field
<b>Type of Site</b>	Farm
<b>NHLE List Entry Number</b>	
<b>HER Number</b>	
<b>Status</b>	Non Designated
<b>Easting</b>	334308
<b>Northing</b>	400720
<b>Parish</b>	Sefton
<b>Council</b>	Sefton
<b>Description</b>	Earl of Sefton DDM 14/47 1769 Three divisions of land, tenant not named. Area of marshy ground to SW corner. Rented to Sephton Rentaley in the year 1710 by Nicholas Shepard of Sown Park payable at Candalmas at £51. 1717 Let with Old Overland Meet Kiln, north side of the Hall. 5 buildings to John Goldbourne, John Fairclough and Robert Shephard, William Mellings for 13 years at £56  1982 The greater part of this area is still under arable cultivation. No distinctive banks etc

<b>Site Number</b>	92
<b>Site Name</b>	Site, Sefton
<b>Type of Site</b>	Fieldwalking
<b>NHLE List Entry Number</b>	
<b>HER Number</b>	MME2757
<b>Status</b>	Non Designated

---

---

<b>Easting</b>	334080
<b>Northing</b>	40020
<b>Parish</b>	Sefton
<b>Council</b>	Sefton
<b>Description</b>	Fieldwalking Area Under Plough Mill Croft/Edge Heys Medieval/Post Med 1982 1983- Field is extremely waterlogged after heavy rain; very heavy clay; hollow of disused clay pit retains water in wet weather March 1982- 3408 0022- South of house extending to end of footpath which runs southwards from east side of Tanyard. Pottery scatters- 4 clay pipe stems; 2 pieces of clay pipe bowl. 1 unglazed coarseware rim; 1 black glazed base

---

<b>Site Number</b>	93
<b>Site Name</b>	Site, Sefton
<b>Type of Site</b>	Fieldwalking
<b>NHLE List Entry Number</b>	
<b>HER Number</b>	MME2757
<b>Status</b>	Non Designated
<b>Easting</b>	334250
<b>Northing</b>	401100
<b>Parish</b>	Sefton
<b>Council</b>	Sefton
<b>Description</b>	Fieldwalking Area Under Plough Mill Croft/Edge Heys Medieval/Post Med 1982 1983- Field is extremely waterlogged after heavy rain; very heavy clay; hollow of disused clay pit retains water in wet weather  March 1982- 3425 0110-Walked in NE/SW direction, 20m strips. Heavy clay over most of area, very poorly drained. Sandstone outcrops in west part of field parallel with the road. Pottery scatter- clay pipe stems; black glazes; medieval unglazed.

---

<b>Site Number</b>	94
<b>Site Name</b>	Mill Croft
<b>Type of Site</b>	Field Name
<b>NHLE List Entry Number</b>	
<b>HER Number</b>	
<b>Status</b>	Non Designated
<b>Easting</b>	334156

---

---

<b>Northing</b>	400239
<b>Parish</b>	Sefton
<b>Council</b>	Sefton
<b>Description</b>	Mill Croft field name recorded on the 1845 Sefton Tithe

---

<b>Site Number</b>	95
<b>Site Name</b>	Pond
<b>Type of Site</b>	Pond
<b>NHLE List Entry Number</b>	
<b>HER Number</b>	
<b>Status</b>	Non Designated
<b>Easting</b>	334403
<b>Northing</b>	400435
<b>Parish</b>	Sefton
<b>Council</b>	Sefton
<b>Description</b>	Pond, presumed flooded marl pit recorded on the 1845 Sefton Tithe

---

<b>Site Number</b>	96
<b>Site Name</b>	Pond
<b>Type of Site</b>	Pond
<b>NHLE List Entry Number</b>	
<b>HER Number</b>	
<b>Status</b>	Non Designated
<b>Easting</b>	334385
<b>Northing</b>	400384
<b>Parish</b>	Sefton
<b>Council</b>	Sefton
<b>Description</b>	Pond, presumed flooded marl pit recorded on the 1845 Sefton Tithe

---

<b>Site Number</b>	97
<b>Site Name</b>	Pond
<b>Type of Site</b>	Pond
<b>NHLE List Entry Number</b>	
<b>HER Number</b>	
<b>Status</b>	Non Designated
<b>Easting</b>	334284
<b>Northing</b>	400314

---

---

<b>Parish</b>	Sefton
<b>Council</b>	Sefton
<b>Description</b>	Pond, presumed flooded marl pit recorded on the 1845 Sefton Tithe

---

<b>Site Number</b>	98
<b>Site Name</b>	Pond
<b>Type of Site</b>	Pond
<b>NHLE List Entry Number</b>	
<b>HER Number</b>	
<b>Status</b>	Non Designated
<b>Easting</b>	334284
<b>Northing</b>	400314
<b>Parish</b>	Sefton
<b>Council</b>	Sefton
<b>Description</b>	Pond, presumed flooded marl pit recorded on the 1845 Sefton Tithe

---

<b>Site Number</b>	99
<b>Site Name</b>	Pond
<b>Type of Site</b>	Pond
<b>NHLE List Entry Number</b>	
<b>HER Number</b>	
<b>Status</b>	Non Designated
<b>Easting</b>	334181
<b>Northing</b>	400136
<b>Parish</b>	Sefton
<b>Council</b>	Sefton
<b>Description</b>	Pond, presumed flooded marl pit recorded on the 1845 Sefton Tithe

---

<b>Site Number</b>	100
<b>Site Name</b>	Earthwork, Little Mill Croft
<b>Type of Site</b>	Earthwork
<b>NHLE List Entry Number</b>	
<b>HER Number</b>	
<b>Status</b>	Non Designated
<b>Easting</b>	334171
<b>Northing</b>	400207
<b>Parish</b>	Sefton

---



---

**Council**

Sefton

**Description**

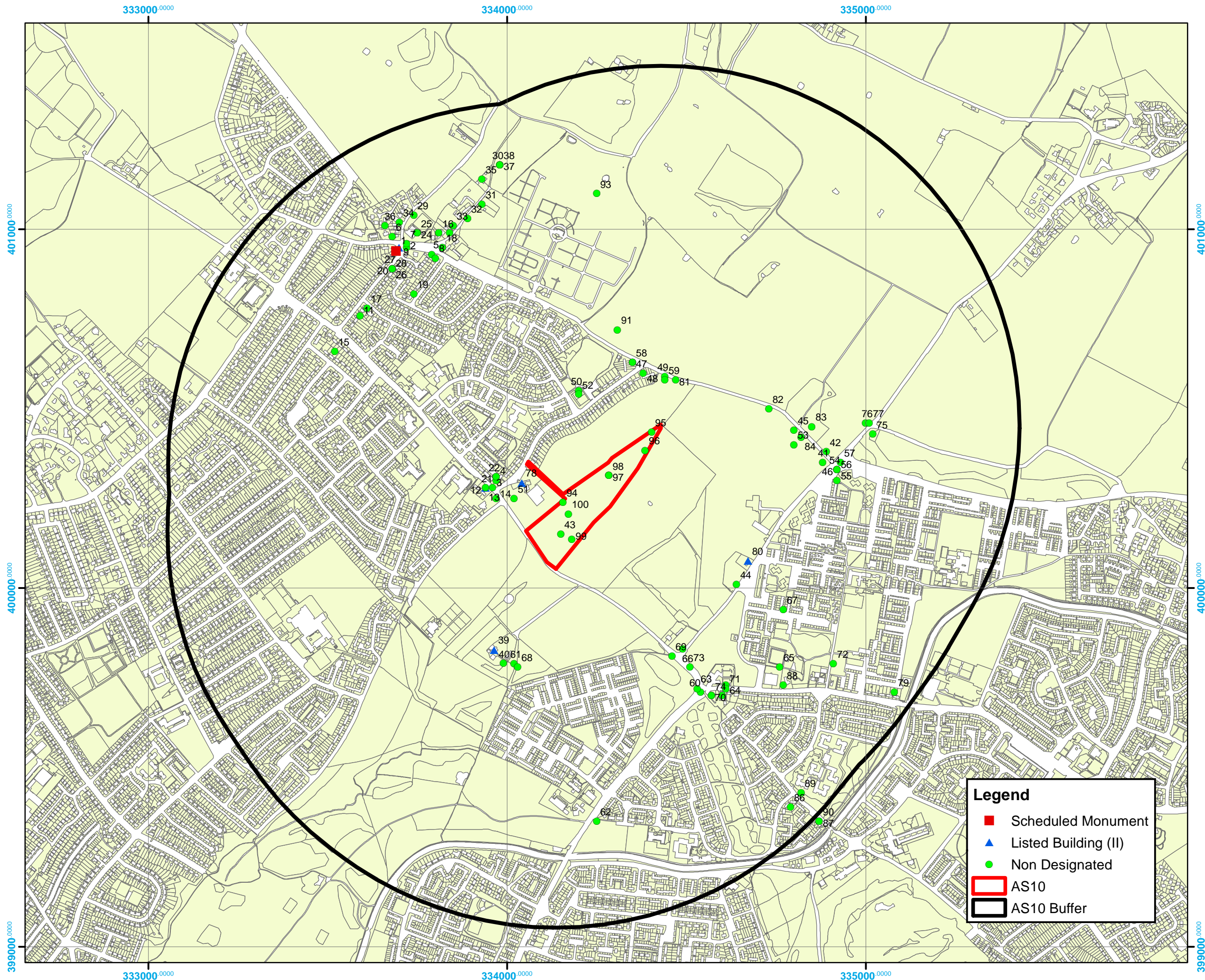
Horseshoe shaped earthwork recorded in southeast corner of Little Mill Croft on the 1769 Sefton Estate Map

---

**Appendix 2.2: AS 10 Figures**

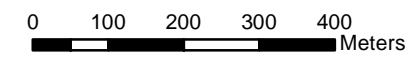


Figure AS 10- 1



**Legend**

- Scheduled Monument
- ▲ Listed Building (II)
- Non Designated
- AS10
- AS10 Buffer



Cartographic data derived from OS OpenData, Crown Copyright

<b>Project No.:</b>	23211
<b>Date:</b>	14/10/2015
<b>Scale at A3:</b>	1:10,000



(c) AOC Archaeology 2015






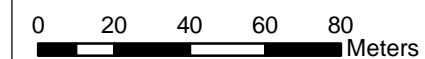
Figure AS 10 - 2:

1769  
Sefton Estate Plan

Approximate proposed  
site allocation location

**Legend**

 AS 10



Reproduced with the of  
the Lancashire Records Office DDM

Project No.:	23211
Date:	13.10.2015
Scale at A3:	1:2,000



(c) AOC Archaeology 2015



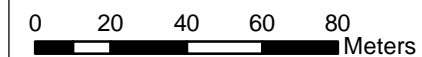


Figure AS 10 - 3:

1845  
Sefton Tithe Map

**Legend**

 AS 10



Reproduced with the permission of  
the Lancashire Records Office DRL 1/72

<b>Project No.:</b>	23211
<b>Date:</b>	13.10.2015
<b>Scale at A3:</b>	1:2,000



(c) AOC Archaeology 2015



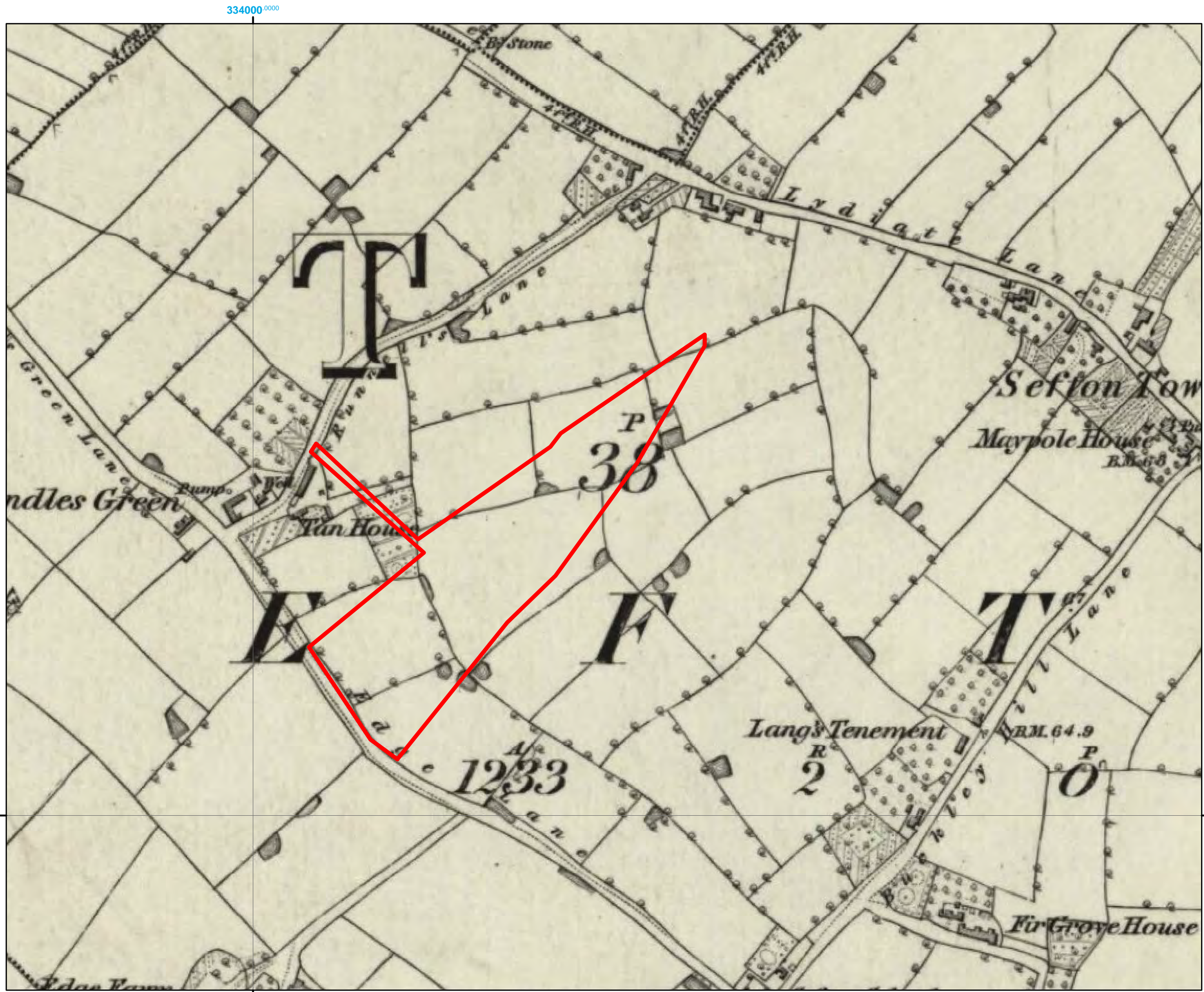
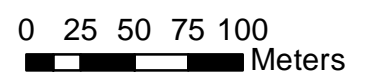


Figure AS 10 - 4:

1845-8 1st Edition  
Ordnance Survey

**Legend**

 AS 10



Reproduced with the kind permission of  
the Trustees of the National Library of Scotland

<b>Project No.:</b>	23211
<b>Date:</b>	13.10.2015
<b>Scale at A3:</b>	1:3,500



(c) AOC Archaeology 2015



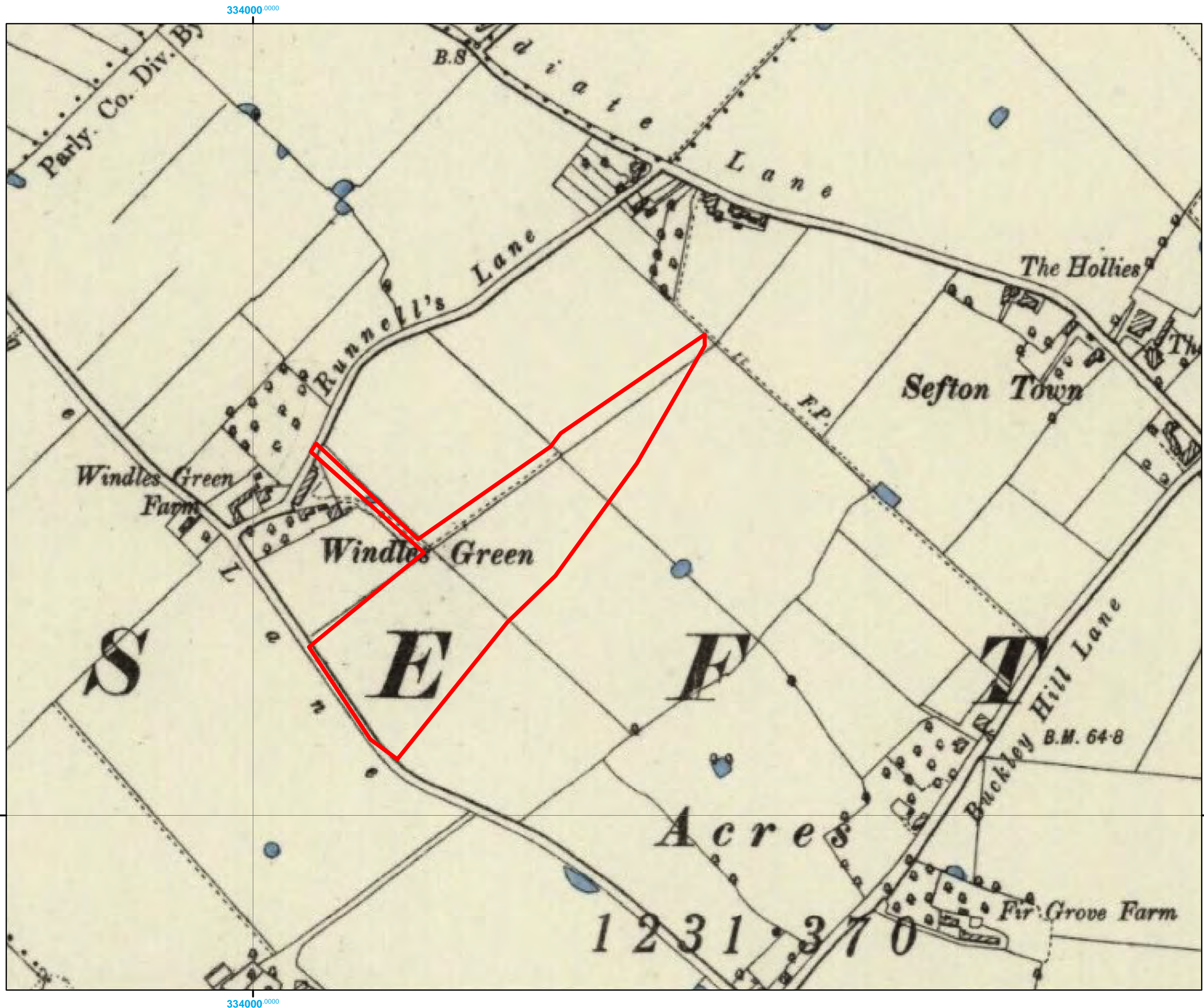
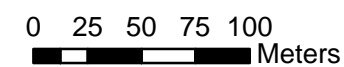


Figure AS 10 - 5:  
1891 2nd Edition  
Ordnance Survey

**Legend**

 AS 10



Reproduced with the kind permission of  
the Trustees of the National Library of Scotland

<b>Project No.:</b>	23211
<b>Date:</b>	13.10.2015
<b>Scale at A3:</b>	1:3,500



(c) AOC Archaeology 2015



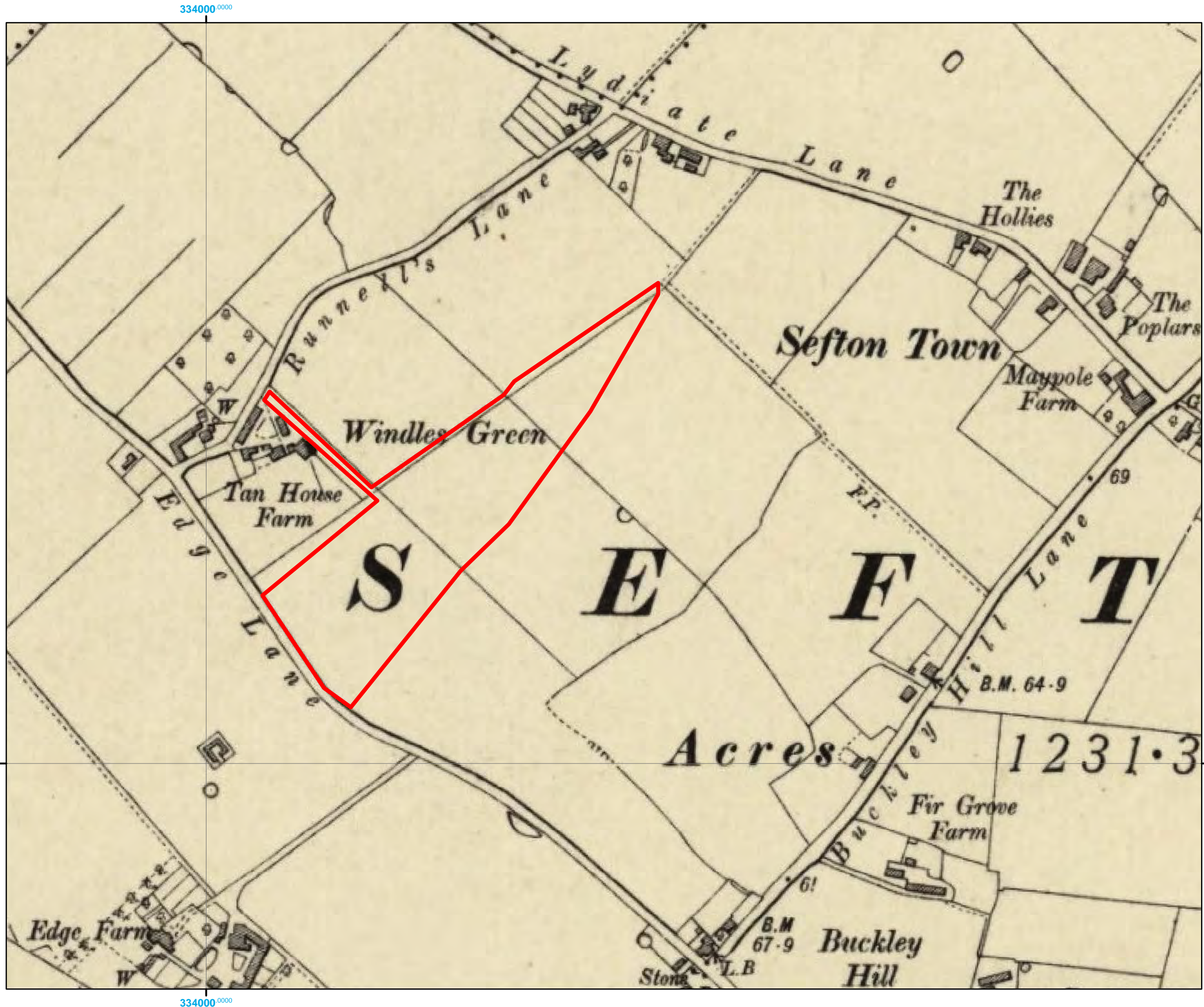
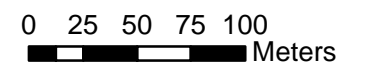


Figure AS 10 - 6:  
1907 Ordnance Survey

**Legend**  
 AS 10



Reproduced with the kind permission of the Trustees of the National Library of Scotland

<b>Project No.:</b>	23211
<b>Date:</b>	13.10.2015
<b>Scale at A3:</b>	1:3,500



(c) AOC Archaeology 2015



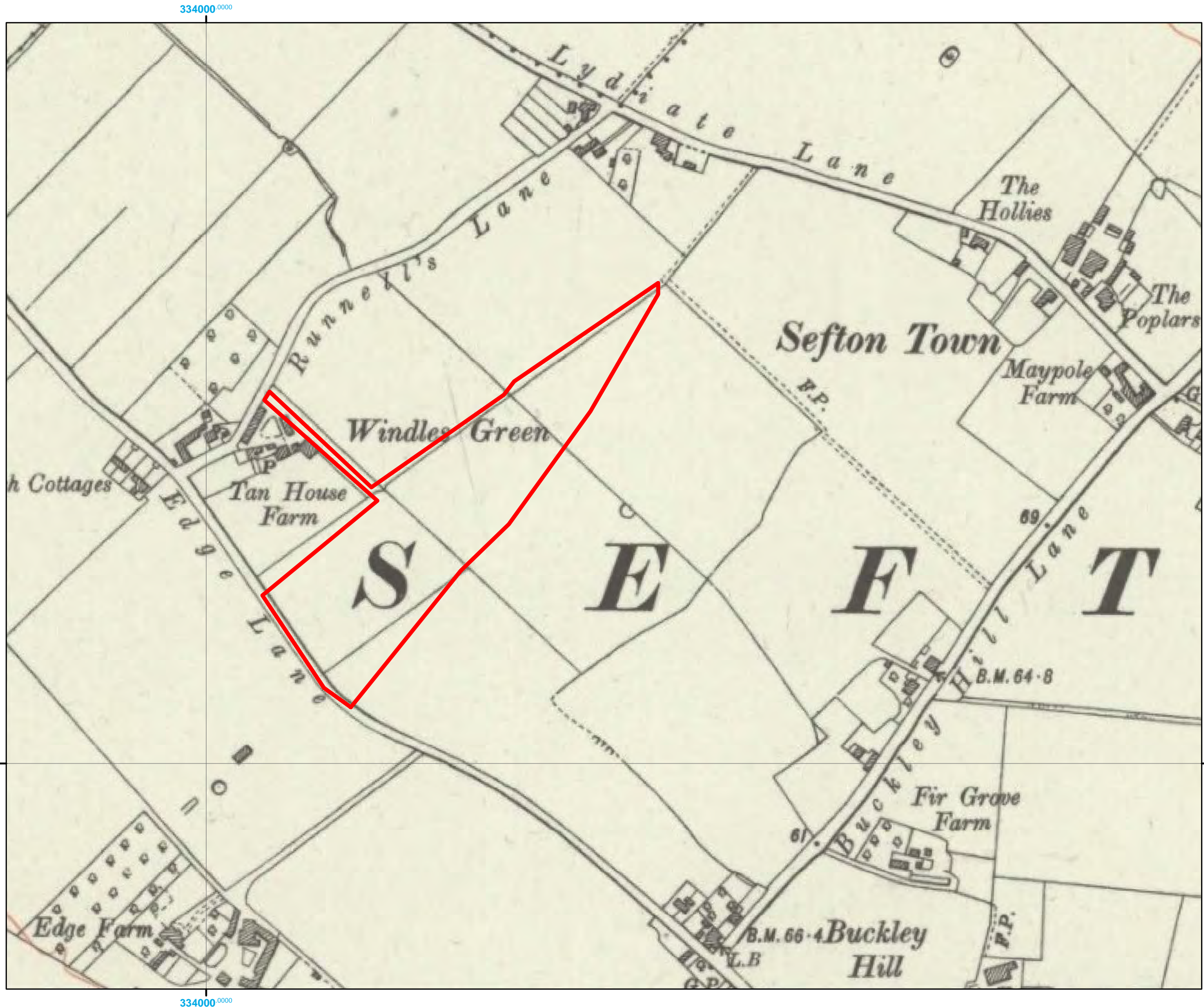
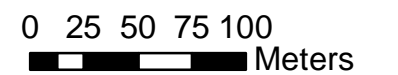


Figure AS 10 - 7:

1925 Ordnance Survey

**Legend**

 AS 10



Reproduced with the permission of Lancashire Record Office

<b>Project No.:</b>	23211
<b>Date:</b>	24.09.2015
<b>Scale at A3:</b>	1:3,500



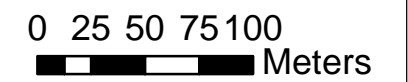
(c) AOC Archaeology 2015





Figure AS 10 - 8:  
 1938  
 (published c.1947)  
 Ordnance Survey

**Legend**  
 AS 10



Reproduced with the kind permission of  
 the Trustees of the National Library of Scotland

<b>Project No.:</b>	23211
<b>Date:</b>	13.10.2015
<b>Scale at A3:</b>	1:3,500



(c) AOC Archaeology 2015



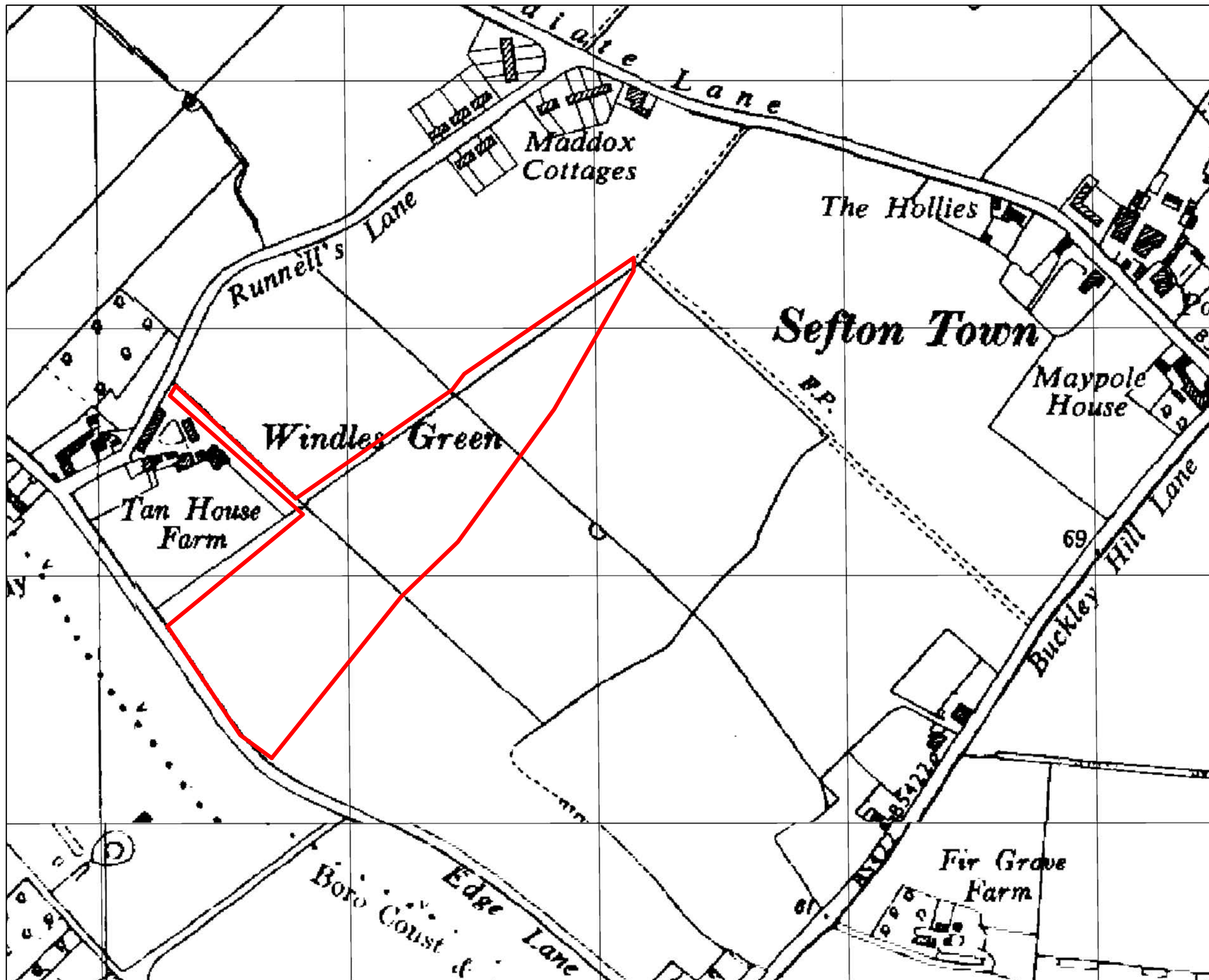
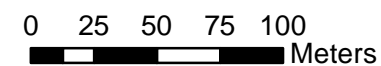


Figure AS 10 - 9:

1955-6  
Ordnance Survey

**Legend**

 AS 10



Contains Ordnance Survey data  
© Crown Copyright and database right [2015]  
North  
© Historic England [2015].  
© Crown Copyright and database right [2015].  
All rights reserved.  
Ordnance Survey Licence number 100024900

<b>Project No.:</b>	23211
<b>Date:</b>	13.10.2015
<b>Scale at A3:</b>	1:3,000



(c) AOC Archaeology 2015



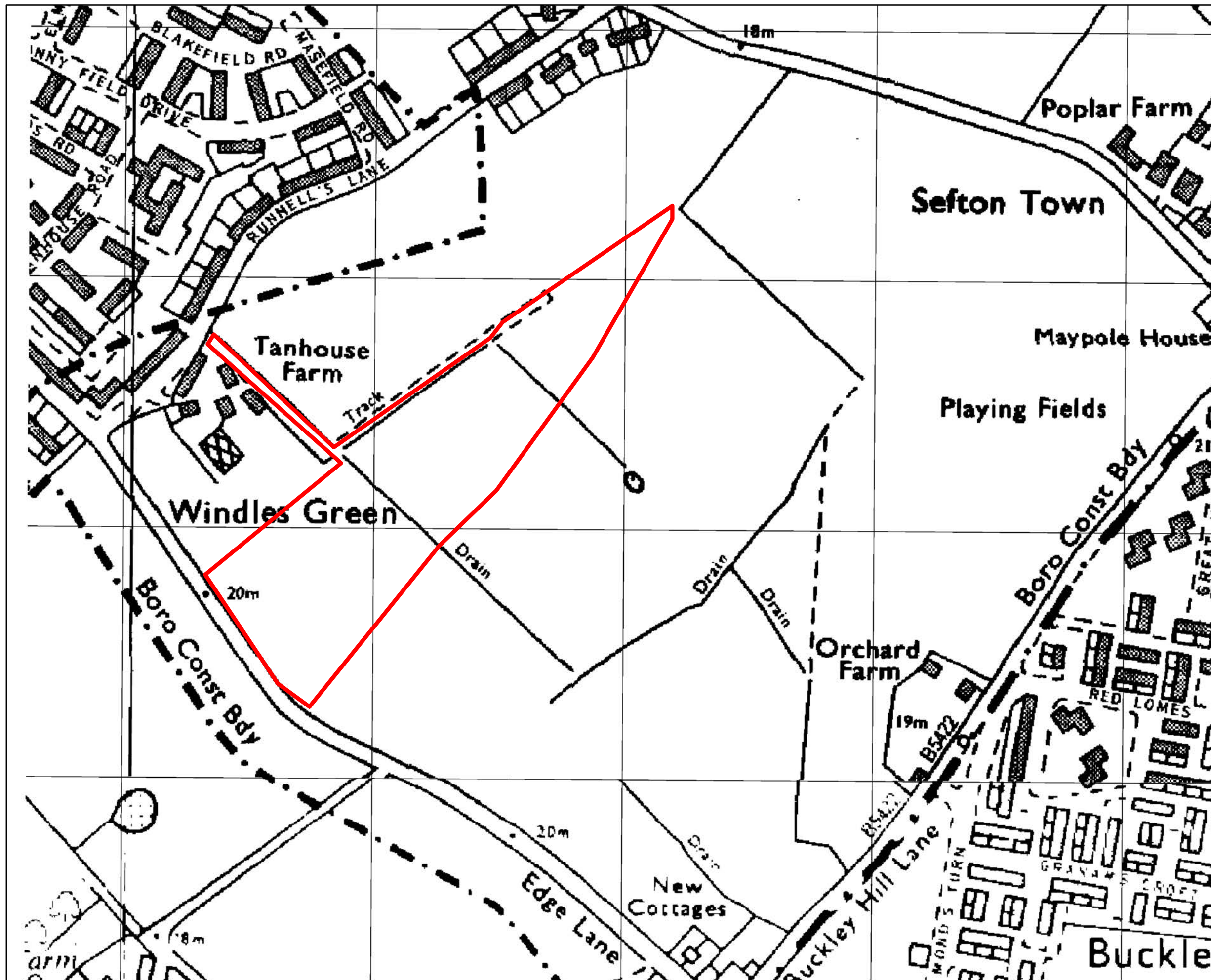
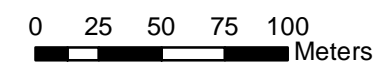


Figure AS 10 - 10:

1974  
Ordnance Survey

Legend

 AS 10



Contains Ordnance Survey data  
© Crown Copyright and database right [2015]  
North  
© Historic England [2015].  
© Crown Copyright and database right [2015].  
All rights reserved.  
Ordnance Survey Licence number 100024900

Project No.:	23211
Date:	13.10.2015
Scale at A3:	1:3,000



(c) AOC Archaeology 2015



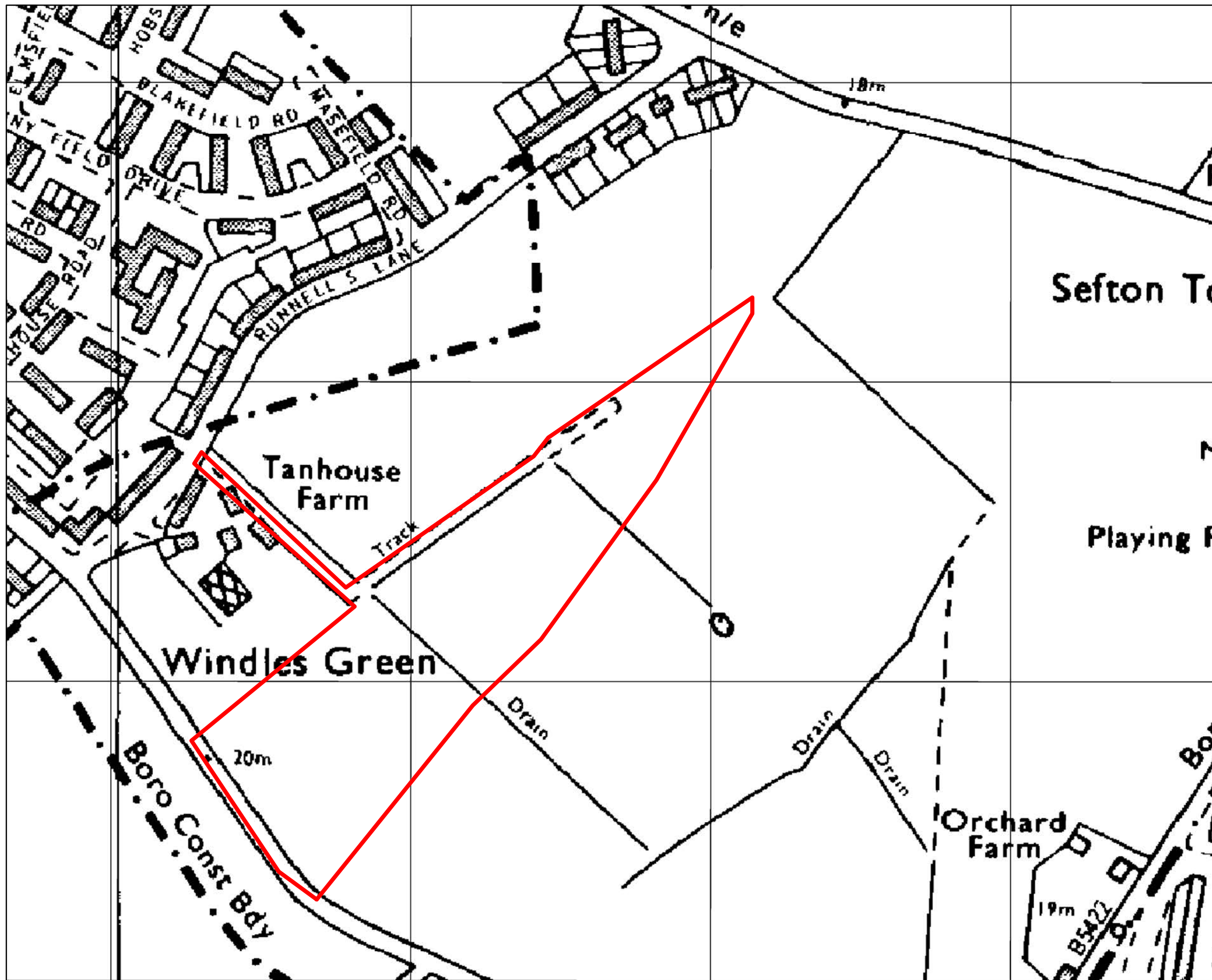
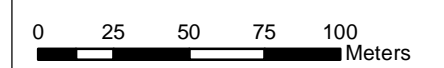


Figure AS 10 - 11:  
 1979  
 Ordnance Survey  
**Legend**  
 [Red Box] AS 10



Contains Ordnance Survey data  
 © Crown Copyright and database right [2015]  
 North  
 © Historic England [2015].  
 © Crown Copyright and database right [2015].  
 All rights reserved.  
 Ordnance Survey Licence number 100024900

Project No.:	23211
Date:	13.10.2015
Scale at A3:	1:2,500



(c) AOC Archaeology 2015



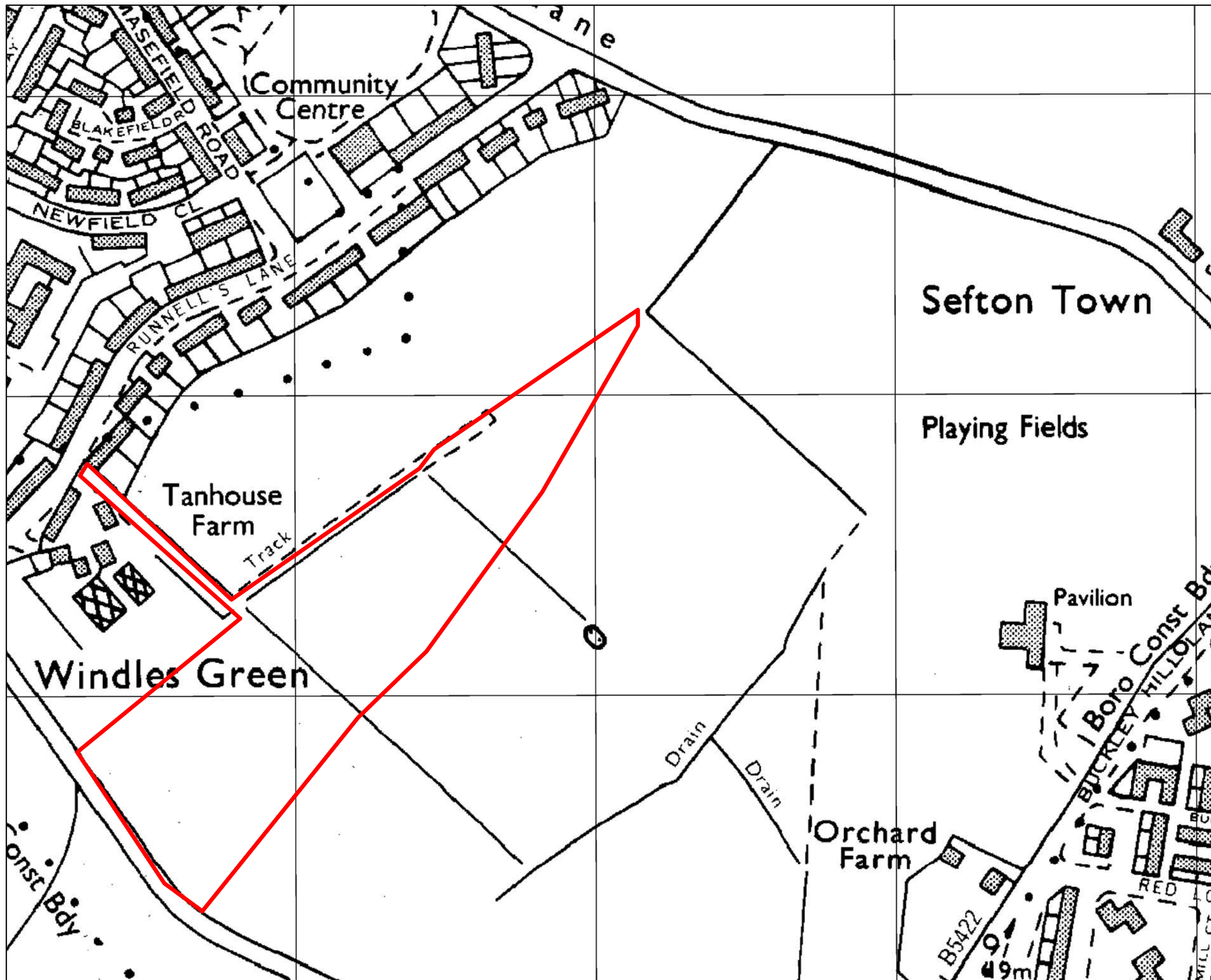
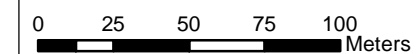


Figure AS 10 - 12:

1989-90  
Ordnance Survey

**Legend**

 AS 10



Contains Ordnance Survey data  
© Crown Copyright and database right [2015]  
North  
© Historic England [2015].  
© Crown Copyright and database right [2015].  
All rights reserved.  
Ordnance Survey Licence number 100024900

Project No.:	23211
Date:	13.10.2015
Scale at A3:	1:2,500



(c) AOC Archaeology 2015

**Appendix 2.3: AS 10 Plates**



Plate AS 10- 1 - 180 degree panorama from West to East from the South west boundary of AS 10 looking northwards



Plate AS 10- 2- 180 degree panorama from South west to North east facing west from the centre of AS 10 looking towards the access track






Plate AS 10- 3- Southeast facing view across the farmyard to the rear of Tan House Farm



Plate AS 10- 4- Northwest facing view towards Tan House Farm from AS 10



Plate AS 10- 5- Northeast facing view of southwest elevation of Tan House Farm House



**AOC Archaeology Group**, Edgefield Industrial Estate, Edgefield Road, Loanhead EH20 9SY  
tel: 0131 555 4425 | fax: 0131 555 4426 | e-mail: [edinburgh@aocarchaeology.com](mailto:edinburgh@aocarchaeology.com)

[www.aocarchaeology.com](http://www.aocarchaeology.com)

## **Appendix 2.1: AS 10 Gazetteer**



---

<b>Site Number</b>	1
<b>Site Name</b>	Cross (Remains), Green Lane
<b>Type of Site</b>	Cross
<b>NHLE List Entry Number</b>	1015911
<b>HER Number</b>	MME2325
<b>Status</b>	Scheduled Monument
<b>Easting</b>	333690
<b>Northing</b>	400940
<b>Parish</b>	Thornton
<b>Council</b>	Sefton
<b>Description</b>	<p>Scheduled Monument 1015911</p> <p>A standing cross is a free standing upright structure, usually of stone, mostly erected during the medieval period (mid 10th to mid 16th centuries AD). Standing crosses served a variety of functions. In churchyards they served as stations for outdoor processions, particularly in the observance of Palm Sunday. Elsewhere, standing crosses were used within settlements as places for preaching, public proclamation and penance, as well as defining rights of sanctuary. Standing crosses were also employed to mark boundaries between parishes, property, or settlements. A few crosses were erected to commemorate battles. Some crosses were linked to particular saints, whose support and protection their presence would have helped to invoke. Crosses in market places may have helped to validate transactions. After the Reformation, some crosses continued in use as foci for municipal or borough ceremonies, for example as places for official proclamations and announcements; some were the scenes of games or recreational activity. Standing crosses were distributed throughout England and are thought to have numbered in excess of 12,000. However, their survival since the Reformation has been variable, being much affected by local conditions, attitudes and religious sentiment. In particular, many cross-heads were destroyed by iconoclasts during the 16th and 17th centuries. Less than 2,000 medieval standing crosses, with or without cross-heads, are now thought to exist. The oldest and most basic form of standing cross is the monolith, a stone shaft often set directly in the ground without a base. The most common form is the stepped cross, in which the shaft is set in a socket stone and raised upon a flight of steps; this type of cross remained current from the 11th to 12th centuries until after the Reformation. Where the cross-head survives it may take a variety of forms, from a lantern-like structure to a crucifix; the more elaborate examples date from the 15th century. Much less common than stepped crosses are spire-shaped crosses, often composed of three or four receding stages with elaborate architectural decoration and/or sculptured figures; the most famous of these include the Eleanor crosses, erected by Edward I at the stopping places of the funeral cortege of his wife, who died in 1290. Also uncommon are the preaching crosses which were built in public places from the 13th century, typically in the cemeteries of religious communities and cathedrals, market places and wide thoroughfares; they include a stepped base, buttresses supporting a vaulted canopy, in turn carrying either a shaft and head or a pinnacled spire. Standing crosses contribute significantly to our understanding of medieval customs, both secular and religious, and to our knowledge of medieval parishes and settlement patterns. All crosses which survive as standing monuments, especially those which stand in or near their original location, are considered worthy of protection.</p> <p>The cross on the former village green at Thornton survives well in spite of the loss of the shaft and head. It appears to be in its original position and the addition of a sundial shaft and gnomon has protected it from extinction during the Reformation.</p>

---

<b>Site Number</b>	2
--------------------	---

---

---

<b>Site Name</b>	Blacksmiths Workshop, Thornton
<b>Type of Site</b>	Blacksmiths Workshop
<b>NHLE List Entry Number</b>	
<b>HER Number</b>	MME2326
<b>Status</b>	Non Designated
<b>Easting</b>	333720
<b>Northing</b>	400950
<b>Parish</b>	Thornton
<b>Council</b>	Sefton
<b>Description</b>	Lancaster Ro DRL 1/79 Owner Catherine Pooley (widow); Tenant George Meadows

---

<b>Site Number</b>	3
<b>Site Name</b>	Village Green, Sefton
<b>Type of Site</b>	Village Green
<b>NHLE List Entry Number</b>	
<b>HER Number</b>	MME2328
<b>Status</b>	Non Designated
<b>Easting</b>	333960
<b>Northing</b>	400280
<b>Parish</b>	Sefton
<b>Council</b>	Sefton
<b>Description</b>	Corner of Runnells Lane and Edge Lane 1st Edition OS Map 6inch to 1 mile. Bowling green on Sefton Green William Blendell 1668. Plan 1769 DDM14/47 Field name Green Hey on south side of Edge Lane in parcel no 60 of Ed Hodgekiss, Edge Farm  March 1982- no indication of a "green" surviving

<b>Site Number</b>	4
<b>Site Name</b>	Farm, Sefton
<b>Type of Site</b>	Farm
<b>NHLE List Entry Number</b>	
<b>HER Number</b>	MME2329
<b>Status</b>	Non Designated
<b>Easting</b>	333970
<b>Northing</b>	400300
<b>Parish</b>	Sefton
<b>Council</b>	Sefton
<b>Description</b>	Edge Lane/Windles Green

---

DDM 1769 Parcel no 65 in tenancy of Mrs Jane Wainwright, messuage, orchard, outbuildings and garden.

DRL 1/72 1845 Owner: Earl of Sefton; Tenant: John Almond. 178 House, farm buildings, yard and orchard. 179 Garden and croft.

Pump and well shown on 1st Edition OS

1982- site under modern flat development

---

<b>Site Number</b>	5
<b>Site Name</b>	House, Thornton
<b>Type of Site</b>	House
<b>NHLE List Entry Number</b>	
<b>HER Number</b>	MME2330
<b>Status</b>	Non Designated
<b>Easting</b>	333790
<b>Northing</b>	400930
<b>Parish</b>	Thornton
<b>Council</b>	Sefton
<b>Description</b>	

---

<b>Site Number</b>	6
<b>Site Name</b>	Inn, Thornton
<b>Type of Site</b>	Inn
<b>NHLE List Entry Number</b>	
<b>HER Number</b>	MME2331
<b>Status</b>	Non Designated
<b>Easting</b>	333680
<b>Northing</b>	400980
<b>Parish</b>	Thornton
<b>Council</b>	Sefton
<b>Description</b>	Grape Inn/ Grapes Inn Licensee 1753-62 William Hunt; 1763-71 Maragret Hunt; 1775-180 William Cheshire; 1780-1807 Robert Whaton; 1808-1822 Richard Tidmarsh 1843 Owner Paul Blackburn; Tenant James Winstanley April 1982 No obvious features visible. West wing behind a later facade.

---

<b>Site Number</b>	7
<b>Site Name</b>	Village Green
<b>Type of Site</b>	Village Green
<b>NHLE List Entry Number</b>	
<b>HER Number</b>	MME2333

---

---

<b>Status</b>	Non Designated
<b>Easting</b>	333720
<b>Northing</b>	400960
<b>Parish</b>	Thornton
<b>Council</b>	Sefton
<b>Description</b>	Medieval village green 1982- no remains

---

<b>Site Number</b>	8
<b>Site Name</b>	Shop, Thornton
<b>Type of Site</b>	Shop
<b>NHLE List Entry Number</b>	
<b>HER Number</b>	MME2334
<b>Status</b>	Non Designated
<b>Easting</b>	333800
<b>Northing</b>	400920
<b>Parish</b>	Thornton
<b>Council</b>	Sefton
<b>Description</b>	Shoemakers 1843

<b>Site Number</b>	9
<b>Site Name</b>	Cross Base and Sundial at Corner of Water Street and Green Lane, Thornton
<b>Type of Site</b>	Cross, Sundial
<b>NHLE List Entry Number</b>	1075814
<b>HER Number</b>	MME2335
<b>Status</b>	Listed Building (II)
<b>Easting</b>	333699
<b>Northing</b>	400949
<b>Parish</b>	Thornton
<b>Council</b>	Sefton
<b>Description</b>	<p>From the National Heritage List for England: THORNTON GREEN LANE SD 30 SW (south side) 6/142 Cross base and sundial at corner of Water Street ( formerly listed as cross [remains of] with stocks) G.V. II Base to cross with later sundial. Base possibly medieval, sundial possibly C18. Stone. 3 square steps with square- section baluster; metal plate and gnomon. Enclosed with stocks (q.v.) by C20 railings.</p> <p>Listing NGR: SD3369700952 CROSS (MEDIÉVAL to 21ST CENTURY - 1400 AD? to 2050 AD) SUNDIAL (GEORGIAN to 21ST CENTURY - 1800 AD? to 2050 AD)</p> <p>Photograph: Photographic print. Photograph: Photographic negative. Archive: Merseyside Sites and Monuments Record. 1977-2011. SMR F sheet.</p>

---



Archive: Ordnance Survey. 1933-1979?. Ordnance Survey Record Card.  
Graphic material: Paintings/Sketch.  
Archive: Merseyside Sites and Monuments Record. 1977-2011. SMR P sheet.  
Scheduling record: Historic England. The National Heritage List for England.  
<http://list.historicengland.org.uk/resultsingle.aspx?uid=1075814>

---

**Site Number** 10  
**Site Name** Inn, Thornton  
**Type of Site** Inn  
**NHLE List Entry Number**  
**HER Number** MME2336  
**Status** Non Designated  
**Easting** 333840  
**Northing** 400990  
**Parish** Thornton  
**Council** Sefton  
**Description**

---

**Site Number** 11  
**Site Name** Shop, Thornton  
**Type of Site** Shop  
**NHLE List Entry Number**  
**HER Number** MME2338  
**Status** Non Designated  
**Easting** 333590  
**Northing** 400760  
**Parish** Thornton  
**Council** Sefton  
**Description** Three buildings belonging to Mr Plumb

---

**Site Number** 12  
**Site Name** Stocks at the junction of Water Street and Green Lane, Thornton  
**Type of Site** Stocks  
**NHLE List Entry Number** 1343302  
**HER Number** MME2339  
**Status** Listed Building (II)  
**Easting** 333940  
**Northing** 400280

---

---

<b>Parish</b>	Sefton
<b>Council</b>	Sefton
<b>Description</b>	<p>From the National Heritage List For England: THORNTON GREEN LANE SD 30 SW (south side) 6/143 Stocks at corner of Water Street (formerly listed with cross base and sundial) G.V. II Stocks. Late C18 or early C19. Cast iron. Open work iron uprights and beams with leg holes for 3 people. Bench also of cast iron. Enclosed with cross base and sundial (q.v.) by C20 railings. Listing NGR: SD3369800949</p> <p>STOCKS (GEORGIAN to 21ST CENTURY - 1775 AD? to 2050 AD)</p> <p>Listed Building (II) Active Photograph: Photographic print. Photograph: Photographic negative. Archive: Merseyside Sites and Monuments Record. 1977-2011. SMR F sheet. Archive: Ordnance Survey. 1933-1979?. Ordnance Survey Record Card. Archive: Merseyside Sites and Monuments Record. 1977-2011. SMR P sheet. Scheduling record: Historic England. The National Heritage List for England. <a href="http://list.historicengland.org.uk/resultsingle.aspx?uid=1343302">http://list.historicengland.org.uk/resultsingle.aspx?uid=1343302</a></p>

---

<b>Site Number</b>	13
<b>Site Name</b>	Farm, Sefton
<b>Type of Site</b>	Farm
<b>NHLE List Entry Number</b>	
<b>HER Number</b>	MME2340
<b>Status</b>	Non Designated
<b>Easting</b>	333940
<b>Northing</b>	400280
<b>Parish</b>	Sefton
<b>Council</b>	Sefton
<b>Description</b>	<p>Just off Edge Lane. Farm. DDM 14/12 1769 In tenancy of Josphe Luton parcel no 62, messuage, outbuildings, garden and orchard DRL1/72 Owner-Earl of Sefton; Occupier John Almond. 192 Cottage and garden under tenant to W Rothwell. 193 Cottage and gardens to under tenant Robert Jackson. 198 Bank hey and barn</p> <p>April 1982- Under modern development</p>

---

<b>Site Number</b>	14
<b>Site Name</b>	House, Sefton
<b>Type of Site</b>	House
<b>NHLE List Entry Number</b>	
<b>HER Number</b>	MME2341
<b>Status</b>	Non Designated
<b>Easting</b>	333970

---

---

**Northing** 400250  
**Parish** Sefton  
**Council** Sefton  
**Description** Edge Lane  
1769 DDM 14/47 Early of Sefton Map  
DDM14/12 1769 no 61 in tenure to Thomas Davis House, garden and orchard.  
DRL 1/72 1845 no buildings on the site  
  
April 1982- Site under cultivation

**Site Number** 15  
**Site Name** Building, Thornton  
**Type of Site** Building  
**NHLE List Entry Number**  
**HER Number** MME2342  
**Status** Non Designated  
**Easting** 333520  
**Northing** 400660  
**Parish** Thornton  
**Council** Sefton  
**Description**

---

**Site Number** 16  
**Site Name** Building, Thornton  
**Type of Site** Building  
**NHLE List Entry Number**  
**HER Number** MME2343  
**Status** Non Designated  
**Easting** 333810  
**Northing** 400990  
**Parish** Thornton  
**Council** Sefton  
**Description** Modern housing

---

**Site Number** 17  
**Site Name** Building, Thornton  
**Type of Site** Building  
**NHLE List Entry Number**

---

---

**HER Number** MME2344  
**Status** Non Designated  
**Easting** 333610  
**Northing** 400780  
**Parish** Thornton  
**Council** Sefton  
**Description**

---

**Site Number** 18  
**Site Name** Farm, Thornton  
**Type of Site** Farm  
**NHLE List Entry Number**  
**HER Number** MME2345  
**Status** Non Designated  
**Easting** 333820  
**Northing** 400950  
**Parish** Thornton  
**Council** Sefton  
**Description**

---

**Site Number** 19  
**Site Name** House, Thornton  
**Type of Site** House  
**NHLE List Entry Number**  
**HER Number** MME2346  
**Status** Non Designated  
**Easting** 333740  
**Northing** 400820  
**Parish** Thornton  
**Council** Sefton  
**Description**

---

**Site Number** 20  
**Site Name** Farm, Thornton  
**Type of Site** Farm  
**NHLE List Entry Number**  
**HER Number** MME2347

---

---

<b>Status</b>	Non Designated
<b>Easting</b>	333680
<b>Northing</b>	400890
<b>Parish</b>	Thornton
<b>Council</b>	Sefton
<b>Description</b>	Described as post medieval to Georgian farm. HER records 5 records MME 2347-51, most likely individual buildings of the same farm

---

<b>Site Number</b>	21
<b>Site Name</b>	Dovecote, Sefton
<b>Type of Site</b>	Dovecote
<b>NHLE List Entry Number</b>	
<b>HER Number</b>	MME2352
<b>Status</b>	Non Designated
<b>Easting</b>	333970
<b>Northing</b>	400310
<b>Parish</b>	Sefton
<b>Council</b>	Sefton
<b>Description</b>	Close to MME2354- most likely same. Post medieval to Georgian in date

<b>Site Number</b>	22
<b>Site Name</b>	Jetty, Sefton
<b>Type of Site</b>	Jetty
<b>NHLE List Entry Number</b>	
<b>HER Number</b>	MME2353
<b>Status</b>	Non Designated
<b>Easting</b>	333970
<b>Northing</b>	400310
<b>Parish</b>	Sefton
<b>Council</b>	Sefton
<b>Description</b>	Post medieval to Georgian Dovecote.

<b>Site Number</b>	23
<b>Site Name</b>	Dovecote, Thornton
<b>Type of Site</b>	Dovecote
<b>NHLE List Entry Number</b>	
<b>HER Number</b>	MME2356; MME2359

---

---

<b>Status</b>	Non Designated
<b>Easting</b>	333750
<b>Northing</b>	400990
<b>Parish</b>	Thornton
<b>Council</b>	Sefton
<b>Description</b>	Post medieval to Georgian in date. 2 are recorded in the same and are most likely the same Dovecote

---

<b>Site Number</b>	24
<b>Site Name</b>	Jetty, Thornton
<b>Type of Site</b>	Jetty
<b>NHLE List Entry Number</b>	
<b>HER Number</b>	MME2357; MME2360; MME2367
<b>Status</b>	Non Designated
<b>Easting</b>	333750
<b>Northing</b>	400990
<b>Parish</b>	Thornton
<b>Council</b>	Sefton
<b>Description</b>	Post medieval to Georgian in date. There are three jetties recorded in the area and are most likely the same Jetty.

---

<b>Site Number</b>	25
<b>Site Name</b>	Farm, Thornton
<b>Type of Site</b>	Farm
<b>NHLE List Entry Number</b>	
<b>HER Number</b>	MME2358
<b>Status</b>	Non Designated
<b>Easting</b>	333750
<b>Northing</b>	400990
<b>Parish</b>	Thornton
<b>Council</b>	Sefton
<b>Description</b>	

---

<b>Site Number</b>	26
<b>Site Name</b>	Dovecote, Thornton
<b>Type of Site</b>	Dovecote
<b>NHLE List Entry Number</b>	

---

---

<b>HER Number</b>	MME2361;ME2364; MME2366
<b>Status</b>	Non Designated
<b>Easting</b>	333680
<b>Northing</b>	400890
<b>Parish</b>	Thornton
<b>Council</b>	Sefton
<b>Description</b>	Post medieval to Georgian in date. There are three recorded in the area and are most likely the same Dovecote

---

<b>Site Number</b>	27
<b>Site Name</b>	Jetty
<b>Type of Site</b>	Jetty
<b>NHLE List Entry Number</b>	
<b>HER Number</b>	MME2362; MME2365
<b>Status</b>	Non Designated
<b>Easting</b>	333680
<b>Northing</b>	400890
<b>Parish</b>	Thornton
<b>Council</b>	Sefton
<b>Description</b>	Post medieval to Georgian in date. There are three jetties recorded in the area and are most likely the same Jetty.

---

<b>Site Number</b>	28
<b>Site Name</b>	Farm, Thornton
<b>Type of Site</b>	Farm
<b>NHLE List Entry Number</b>	
<b>HER Number</b>	MME2363; MME2368
<b>Status</b>	Non Designated
<b>Easting</b>	333680
<b>Northing</b>	400890
<b>Parish</b>	Thornton
<b>Council</b>	Sefton
<b>Description</b>	Post medieval to Georgian in date. There are two other farm buildings recorded in the area and are most likely part of the same farm.

---

<b>Site Number</b>	29
<b>Site Name</b>	Farm, Thornton
<b>Type of Site</b>	Farm

---

---

## NHLE List Entry Number

**HER Number** MME2375  
**Status** Non Designated  
**Easting** 333740  
**Northing** 401040  
**Parish** Thornton  
**Council** Sefton  
**Description**

---

**Site Number** 30  
**Site Name** Messuage, Thornton  
**Type of Site** Messuage

## NHLE List Entry Number

**HER Number** MME2379  
**Status** Non Designated  
**Easting** 333980  
**Northing** 401180  
**Parish** Thornton  
**Council** Sefton  
**Description** Also recorded as Rothwells Lane Farm

---

**Site Number** 31  
**Site Name** Farm, Thornton  
**Type of Site** House

## NHLE List Entry Number

**HER Number** MME2380  
**Status** Non Designated  
**Easting** 333930  
**Northing** 401070  
**Parish** Thornton  
**Council** Sefton  
**Description** Cottage

---

**Site Number** 32  
**Site Name** Farm, Thornton  
**Type of Site** Farm

## NHLE List Entry Number

---



---

**HER Number** MME2381  
**Status** Non Designated  
**Easting** 333890  
**Northing** 401030  
**Parish** Thornton  
**Council** Sefton  
**Description**

---

**Site Number** 33  
**Site Name** House, Thornton  
**Type of Site** House  
**NHLE List Entry Number**  
**HER Number** MME2382  
**Status** Non Designated  
**Easting** 333850  
**Northing** 401010  
**Parish** Thonrton  
**Council** Sefton  
**Description** Two cottages

---

**Site Number** 34  
**Site Name** House, Thornton  
**Type of Site** House  
**NHLE List Entry Number**  
**HER Number** MME2383  
**Status** Non Designated  
**Easting** 333700  
**Northing** 401020  
**Parish** Thornton  
**Council** Sefton  
**Description**

---

**Site Number** 35  
**Site Name** Farm, Thornton  
**Type of Site** Farm  
**NHLE List Entry Number**  
**HER Number** MME2386

---

---

Status	Non Designated
Easting	333930
Northing	401140
Parish	Thornton
Council	Sefton
Description	

---

Site Number	36
Site Name	Farm, Thornton
Type of Site	Farm
NHLE List Entry Number	
HER Number	MME2387
Status	Non Designated
Easting	333660
Northing	401010
Parish	Thornton
Council	Sefton
Description	A Barn

---

Site Number	37
Site Name	Dovecote, Thornton
Type of Site	Dovecote
NHLE List Entry Number	
HER Number	MME2390
Status	Non Designated
Easting	333980
Northing	401180
Parish	Thornton
Council	Sefton
Description	

Site Number	38
Site Name	Jetty, Thornton
Type of Site	Jetty
NHLE List Entry Number	
HER Number	MME2391
Status	Non Designated

---

---

**Easting** 333980  
**Northing** 401180  
**Parish** Thonrton  
**Council** Sefton  
**Description**

---

**Site Number** 39  
**Site Name** Edge Farmhouse, Edge Lane, Sefton  
**Type of Site** Farmhouse  
**NHLE List Entry Number** 1343290  
**HER Number** MME2749  
**Status** Listed Building (II)  
**Easting** 333964  
**Northing** 399827  
**Parish** Sefton  
**Council** Sefton

**Description** From the National Heritage List for England: LITHERLAND EDGE LANE SJ 39 NW (south-west side) 9/81 Edge Farmhouse 14.9.78 II House. Early to mid C19 incorporating earlier fragments. Limewashed brick, slate roof. 2 storeys, 4 bays; 2nd bay projects under gable. Stone base. Windows have gauged brick flat arches and are sashed, those to 1st bay with glazing bars. Entrance has 6-panel door and trellis porch to 3rd bay, small window above. Interior retains some cornices and doors, some marble fireplaces. C17 studded door to stone room in rear wing.

A building on the site is mentioned in 1392 as "Egge" in tithe land grants. In 1315 the land was granted to Thomas Molyneux, son of Richard Molyneux of Sefton. The land is recorded in the hands of Osbaldston. The land was sld back to the Molyneux in 1589  
Listing NGR: SJ3396499827

See also 3499-002; -013; -025 28.10.96 (AB-J)  
FARMHOUSE (VICTORIAN to 21ST CENTURY - 1850 AD? to 2050 AD)

Listed Building (II) Active  
Photograph: Photographic print.  
Photograph: Photographic negative.  
Archive: Merseyside Sites and Monuments Record. 1977-2011. SMR F sheet.  
Archive: Merseyside Sites and Monuments Record. 1977-2011. SMR P sheet.  
Scheduling record: Historic England. The National Heritage List for England.  
<http://list.historicengland.org.uk/resultsingle.aspx?uid=1343290>

---

**Site Number** 40  
**Site Name** Farm, Sefton  
**Type of Site** Farm  
**NHLE List Entry Number**  
**HER Number** MME2752

---

---

<b>Status</b>	Non Designated
<b>Easting</b>	333990
<b>Northing</b>	399790
<b>Parish</b>	Sefton
<b>Council</b>	Sefton
<b>Description</b>	Post mediveal to Georgian in date.

---

<b>Site Number</b>	41
<b>Site Name</b>	Maypole Farm
<b>Type of Site</b>	Farm
<b>NHLE List Entry Number</b>	
<b>HER Number</b>	MME2755
<b>Status</b>	Non Designated
<b>Easting</b>	334880
<b>Northing</b>	400350
<b>Parish</b>	Sefton
<b>Council</b>	Sefton
<b>Description</b>	

---

<b>Site Number</b>	42
<b>Site Name</b>	By Maypole House
<b>Type of Site</b>	Well
<b>NHLE List Entry Number</b>	
<b>HER Number</b>	MME2756
<b>Status</b>	Non Designated
<b>Easting</b>	334890
<b>Northing</b>	400380
<b>Parish</b>	Sefton
<b>Council</b>	Sefton
<b>Description</b>	

---

<b>Site Number</b>	43
<b>Site Name</b>	Site, Sefton
<b>Type of Site</b>	Fieldwalking
<b>NHLE List Entry Number</b>	
<b>HER Number</b>	MME2757
<b>Status</b>	Non Designated

---

# Site Gazetteer

---

<b>Easting</b>	334150
<b>Northing</b>	400150
<b>Parish</b>	Sefton
<b>Council</b>	Sefton
<b>Description</b>	Fieldwalking Area Under Plough Mill Croft/Edge Heys Medieval/Post Med 1982 1983- Field is extremely waterlogged after heavy rain; very heavy clay; hollow of disused clay pit retains water in wet weather

March 1982- 3415 0015- Field walked NE/SW in 10m strips. Site is on east facing slope away from road. Very wet clayey loam. Backfilled pit of SE boundary of area. Pottery scatter. Medieval?; clay pipes; coursewares; slipware; brownglazed; saltglazed stoneware

---

<b>Site Number</b>	44
<b>Site Name</b>	House, Sefton
<b>Type of Site</b>	House
<b>NHLE List Entry Number</b>	
<b>HER Number</b>	MME2758
<b>Status</b>	Non Designated
<b>Easting</b>	334640
<b>Northing</b>	400010
<b>Parish</b>	Sefton
<b>Council</b>	Sefton
<b>Description</b>	

<b>Site Number</b>	45
<b>Site Name</b>	House, Sefton
<b>Type of Site</b>	House
<b>NHLE List Entry Number</b>	
<b>HER Number</b>	MME2759
<b>Status</b>	Non Designated
<b>Easting</b>	334800
<b>Northing</b>	400440
<b>Parish</b>	Sefton
<b>Council</b>	Sefton
<b>Description</b>	

---

---

<b>Site Number</b>	46
<b>Site Name</b>	Brickwell Lane Farm, Sefton
<b>Type of Site</b>	Farm
<b>NHLE List Entry Number</b>	
<b>HER Number</b>	MME2760 & MME2761
<b>Status</b>	Non Designated
<b>Easting</b>	334920
<b>Northing</b>	400330
<b>Parish</b>	Sefton
<b>Council</b>	Sefton
<b>Description</b>	Earls of Sefton 1769 DDM 14/47 76 in tenancy of Mary Harrison messuage, outbuildings and garden. Earls of Sefton 145 DRL 1/72 Owner: Earl of Sefton; Occupier: Thomas Bradley, 145 house, barn, yards and garden.  May 1982 Site under housing

<b>Site Number</b>	47
<b>Site Name</b>	Farm, Sefton
<b>Type of Site</b>	Farm
<b>NHLE List Entry Number</b>	
<b>HER Number</b>	MME2765
<b>Status</b>	Non Designated
<b>Easting</b>	334350
<b>Northing</b>	400630
<b>Parish</b>	Sefton
<b>Council</b>	Sefton
<b>Description</b>	Earls of Sefton 1769 DDM 14/47- Occupied by John Darwin 7 plots Earls of Sefton 1845 DRL 1/72 Owner Earl of Sefton; Occupier Jn Spener 103-Cottage, outhouse and garden. 102- bank, cowhouse and granary. Owner Earl of Sefton; Occupier T Smith, 101 Cottage and garden  March 1982 site under modern housing

---

<b>Site Number</b>	48
<b>Site Name</b>	Farm, Sefton
<b>Type of Site</b>	House
<b>NHLE List Entry Number</b>	
<b>HER Number</b>	MME2766
<b>Status</b>	Non Designated
<b>Easting</b>	334380

---

---

**Northing** 400600  
**Parish** Sefton  
**Council** Sefton  
**Description** Earls of Sefton 1769 DDM 14/47 tenure to John Holm House and orchard.  
Earls of Sefton 1845 DRL 1/72 98 Owner Earl of Sefton; Occupier T Abram- Cottage and private road; 97 Owner Earl of Sefton; Occupier Ann Harrison Cottage and Garden. 99 & 100 Owner Earl of Sefton; Occupier Peter Fairclough Garden, Cottage and Garden  
  
March 1982 Site under housing

**Site Number** 49  
**Site Name** Farm, Sefton  
**Type of Site** Farm  
**NHLE List Entry Number**  
**HER Number** MME2767  
**Status** Non Designated  
**Easting** 334440  
**Northing** 400590  
**Parish** Sefton  
**Council** Sefton  
**Description** Earls of Sefton 1769 DDM 14/47 no 69 in tenure to John Holme- 6 parcels of land  
Earls of Sefton 1845 DRL 1/72 Owner Earl of Sefton; Occupier Joseph Webster 96 House, farm, building and stackyard  
  
March 1982 A line of sandstone upright slabs marks the frontage of this property. Field is to the west under cultivation, no structural evidence

---

**Site Number** 50  
**Site Name** Brick Kiln, Sefton  
**Type of Site** Brick Kiln; Kiln  
**NHLE List Entry Number**  
**HER Number** MME2769  
**Status** Non Designated  
**Easting** 334200  
**Northing** 400550  
**Parish** Sefton  
**Council** Sefton  
**Description** DDM 14/47 1769 Brick Kiln croft. Owner Earl of Sefton; Occupier Edward Watkinson

**Site Number** 51

---

---

<b>Site Name</b>	Windmill, Sefton
<b>Type of Site</b>	Windmill
<b>NHLE List Entry Number</b>	
<b>HER Number</b>	MME2770
<b>Status</b>	Non Designated
<b>Easting</b>	334020
<b>Northing</b>	400250
<b>Parish</b>	Sefton
<b>Council</b>	Sefton
<b>Description</b>	Tithe suggests a windmill in the vicinity of Rottingwell Lane. References to a mill from 1295, and again in 1548 with reference to a "wynd mylle" at Thornton. Owned by Thomas Holme 1548. Bought by Richard Molyneux in 1552 and endowed to William Blake and Robert Underhill and their heirs forever in 1607.

---

<b>Site Number</b>	52
<b>Site Name</b>	Blacksmiths Workshop, Sefton
<b>Type of Site</b>	Blacksmiths Workshop
<b>NHLE List Entry Number</b>	
<b>HER Number</b>	MME2771
<b>Status</b>	Non Designated
<b>Easting</b>	334200
<b>Northing</b>	400540
<b>Parish</b>	Sefton
<b>Council</b>	Sefton
<b>Description</b>	

---

<b>Site Number</b>	53
<b>Site Name</b>	Findspot, Sefton
<b>Type of Site</b>	Findspot
<b>NHLE List Entry Number</b>	
<b>HER Number</b>	MME2772
<b>Status</b>	Non Designated
<b>Easting</b>	334800
<b>Northing</b>	400400
<b>Parish</b>	Sefton
<b>Council</b>	Sefton
<b>Description</b>	

---



---

<b>Site Number</b>	54
<b>Site Name</b>	Dovecote, Sefton
<b>Type of Site</b>	Dovecote
<b>NHLE List Entry Number</b>	
<b>HER Number</b>	MME2773;MME2776; MME278; MME2786
<b>Status</b>	Non Designated
<b>Easting</b>	334920
<b>Northing</b>	400330
<b>Parish</b>	Sefton
<b>Council</b>	Sefton
<b>Description</b>	Post medieval to Georgian. There are most likely four records for the same Dovecote.

---

<b>Site Number</b>	55
<b>Site Name</b>	Jetty, Sefton
<b>Type of Site</b>	Jetty
<b>NHLE List Entry Number</b>	
<b>HER Number</b>	MME2774; MME2780; MME2785
<b>Status</b>	Non Designated
<b>Easting</b>	334920
<b>Northing</b>	400300
<b>Parish</b>	Sefton
<b>Council</b>	Sefton
<b>Description</b>	There are three jetties recorded in the area and are most likely the same Jetty.

---

<b>Site Number</b>	56
<b>Site Name</b>	Farm, Sefton
<b>Type of Site</b>	Farm
<b>NHLE List Entry Number</b>	
<b>HER Number</b>	MME2775;MME2777; MME2781; MME2783
<b>Status</b>	Non Designated
<b>Easting</b>	334920
<b>Northing</b>	400330
<b>Parish</b>	Sefton
<b>Council</b>	Sefton
<b>Description</b>	Described as post medieval to Georgian farm. HER records four records, most likely individual buildings of the same farm.

---

---

---

<b>Site Number</b>	57
<b>Site Name</b>	Iron Working Site, Sefton
<b>Type of Site</b>	Iron Working Site
<b>NHLE List Entry Number</b>	
<b>HER Number</b>	MME2778
<b>Status</b>	Non Designated
<b>Easting</b>	334930
<b>Northing</b>	400350
<b>Parish</b>	Sefton
<b>Council</b>	Sefton
<b>Description</b>	

---

<b>Site Number</b>	58
<b>Site Name</b>	Farm, Sefton
<b>Type of Site</b>	Farm
<b>NHLE List Entry Number</b>	
<b>HER Number</b>	MME2787; MME2790
<b>Status</b>	Non Designated
<b>Easting</b>	334350
<b>Northing</b>	400630
<b>Parish</b>	Sefton
<b>Council</b>	Sefton
<b>Description</b>	Described as post medieval to Georgian farm. HER records two records, most likely individual buildings of the same farm.

---

<b>Site Number</b>	59
<b>Site Name</b>	Dovecote, Sefton
<b>Type of Site</b>	Dovecote
<b>NHLE List Entry Number</b>	
<b>HER Number</b>	MME2788; MME2789
<b>Status</b>	Non Designated
<b>Easting</b>	334440
<b>Northing</b>	400580
<b>Parish</b>	Sefton
<b>Council</b>	Sefton
<b>Description</b>	There are two records for the same site, a post medieval Dovecote.

---

---

<b>Site Number</b>	60
<b>Site Name</b>	Cross, Sefton
<b>Type of Site</b>	Cross
<b>NHLE List Entry Number</b>	
<b>HER Number</b>	MME3221
<b>Status</b>	Non Designated
<b>Easting</b>	334540
<b>Northing</b>	399710
<b>Parish</b>	Sefton
<b>Council</b>	Sefton
<b>Description</b>	<p>OS Crad Taylor 1902. Buckley Hill Cross is 1 and a quarter miles SW from Sefton Church. Only the pedestal of the stone cross remains tat the meeting of 5 roads. Trans LANCS XIX 1901 H Taylor "There is a stone in my garden but its not the base of a cross. It was here in 1921 when I came to live here but it has no base"- Mr Preston 1945 Oral History The dressed stone which stands in Mr Presetons garden at SJ34469980 is not the pedestal of the cross stone. Its height is 1.2m, it is 0.4m square at the base narrowing a little to the top. JHO 49.51 March 1982- not located</p>

<b>Site Number</b>	61
<b>Site Name</b>	Edge Farm
<b>Type of Site</b>	Barn; Moat; Site
<b>NHLE List Entry Number</b>	
<b>HER Number</b>	MME3222; MME3233;MME3241
<b>Status</b>	Non Designated
<b>Easting</b>	334020
<b>Northing</b>	399790
<b>Parish</b>	Sefton
<b>Council</b>	Sefton
<b>Description</b>	<p>Described as post medieveal to Georgian farm. HER records three records, most likely individual buildings of the same farm.</p>

---

<b>Site Number</b>	62
<b>Site Name</b>	Bridge, Sefton
<b>Type of Site</b>	Bridge
<b>NHLE List Entry Number</b>	
<b>HER Number</b>	MME3224
<b>Status</b>	Non Designated
<b>Easting</b>	334250
<b>Northing</b>	399350

---

---

**Parish** Sefton  
**Council** Sefton  
**Description**

---

**Site Number** 63  
**Site Name** Signpost, Sefton  
**Type of Site** Signpost  
**NHLE List Entry Number**  
**HER Number** MME3227  
**Status** Non Designated  
**Easting** 334530  
**Northing** 399720  
**Parish** Sefton  
**Council** Sefton  
**Description** OS 1st Ed 6 inch to 1 mile Surveyed 1844-5, Published 1848 Sheet 99

---

**Site Number** 64  
**Site Name** Pump, Sefton  
**Type of Site** Pump  
**NHLE List Entry Number**  
**HER Number** MME3228  
**Status** Non Designated  
**Easting** 334610  
**Northing** 399730  
**Parish** Sefton  
**Council** Sefton  
**Description**

**Site Number** 65  
**Site Name** Farm, Sefton  
**Type of Site** Farm  
**NHLE List Entry Number**  
**HER Number** MME3229  
**Status** Non Designated  
**Easting** 334760  
**Northing** 399780  
**Parish** Sefton

---

**Council** Sefton

**Description**

---

**Site Number** 66

**Site Name** School, Sefton

**Type of Site** School

**NHLE List Entry Number**

**HER Number** MME3230

**Status** Non Designated

**Easting** 334490

**Northing** 399830

**Parish** Sefton

**Council** Sefton

**Description** DDM 14/74 School  
DRL 72 226 House, cowhouse, garden and school

1982 No building remains on site

**Site Number** 67

**Site Name** House North of Granaries Croft, Sefton

**Type of Site** House

**NHLE List Entry Number**

**HER Number** MME3231

**Status** Non Designated

**Easting** 334770

**Northing** 399940

**Parish** Sefton

**Council** Sefton

**Description** North of Granaries Croft  
Earls of Sefton 1769 DDM 14/12 in tenure to W Higginson parcel 81  
Earls of Sefton 1845 DRL 1/72 FU Grove House Owner: Earl of Sefton; Occupier Thomas  
Oruisher- 231 House, farm, buildings, yard and orchard  
1st Ed OS map 1850  
April 1982 Site not identified

**Site Number** 68

**Site Name** Pump at Edge Farm, Sefton

**Type of Site** Pump

**NHLE List Entry Number**

---

---

**HER Number** MME3232  
**Status** Non Designated  
**Easting** 334030  
**Northing** 399780  
**Parish** Sefton  
**Council** Sefton  
**Description**

---

**Site Number** 69  
**Site Name** House, Sefton  
**Type of Site** House  
**NHLE List Entry Number**  
**HER Number** MME3234  
**Status** Non Designated  
**Easting** 334460  
**Northing** 399810  
**Parish** Sefton  
**Council** Sefton  
**Description** Cottage post medieval on the southside fo the junction between Bick wall Lane and small plot of unattached land.  
Not shown in the 1st Edition OS map.  
Another building is shown to the W in 1845 Tithe Map DRL 1/72 and on the 1st Edition OS mapping.  
  
April 1982 Rough, uncultivated land, nothing seen

**Site Number** 70  
**Site Name** House, Edge Lane, Sefton  
**Type of Site** House  
**NHLE List Entry Number**  
**HER Number** MME3235  
**Status** Non Designated  
**Easting** 334570  
**Northing** 399700  
**Parish** Sefton  
**Council** Sefton  
**Description** Edge Lane  
Earl of Sefton DDM 14/47 1769 Occupied by Humphrey Holme parcel 56  
Earl of Sefton 1845 DRL 1/72 Owner Earl of Sefton; Occupied by Margaret Apinall, widow , 298  
House, outhouse, garden and cottage  
Unnamed on OS 1st Edition  
April 1982 House probably destroyed by landscaping

---

---

<b>Site Number</b>	71
<b>Site Name</b>	Message, Sefton
<b>Type of Site</b>	Message
<b>NHLE List Entry Number</b>	
<b>HER Number</b>	MME3236
<b>Status</b>	Non Designated
<b>Easting</b>	334610
<b>Northing</b>	399720
<b>Parish</b>	Sefton
<b>Council</b>	Sefton
<b>Description</b>	Fleetwoods Lane Cottage Earl of Sefton DDM 14/47 1769 Occupied by James Gloves parcel 57 messugae, outbuildings and Buckley Hey Earl of Sefton 1845 DRL 1/72 Owner Earl of Sefton; Occupied by J Meadows, 276 Cottage, smithy, cowhouse and garden  April 1982 Site probably destroyed by building of Cabbage Inn

---

<b>Site Number</b>	72
<b>Site Name</b>	Message, Sefton
<b>Type of Site</b>	Message
<b>NHLE List Entry Number</b>	
<b>HER Number</b>	MME3238
<b>Status</b>	Non Designated
<b>Easting</b>	334910
<b>Northing</b>	399790
<b>Parish</b>	Sefton
<b>Council</b>	Sefton
<b>Description</b>	

<b>Site Number</b>	73
<b>Site Name</b>	House, Sefton
<b>Type of Site</b>	House
<b>NHLE List Entry Number</b>	
<b>HER Number</b>	MME3240
<b>Status</b>	Non Designated
<b>Easting</b>	334510
<b>Northing</b>	399780

---

---

<b>Parish</b>	Sefton
<b>Council</b>	Sefton
<b>Description</b>	Cottage Earl of Sefton DDM 14/47 1769 Building situated on south side of Shop hey Earl of Sefton 1845 DRL 1/72 Owner Earl of Sefton; Occupied by William Willacy, 298 Cottage, stable, cowhouse and garden April 1982 Site probably destroyed by road widening or landscaping

---

<b>Site Number</b>	74
<b>Site Name</b>	Farm, Sefton
<b>Type of Site</b>	Farm
<b>NHLE List Entry Number</b>	
<b>HER Number</b>	MME3242
<b>Status</b>	Non Designated
<b>Easting</b>	334570
<b>Northing</b>	399700
<b>Parish</b>	Sefton
<b>Council</b>	Sefton
<b>Description</b>	

<b>Site Number</b>	75
<b>Site Name</b>	Pinfold Cottage
<b>Type of Site</b>	Blacksmiths Workshop; House
<b>NHLE List Entry Number</b>	
<b>HER Number</b>	MME3245
<b>Status</b>	Non Designated
<b>Easting</b>	335020
<b>Northing</b>	400430
<b>Parish</b>	Sefton
<b>Council</b>	Sefton
<b>Description</b>	Earl of Sefton DDM 14/47 1769 This building falls within the north part of Smithy Croft, parcel no 77 in tenure to Edward Holme. Although a rectangular feature is marked on the 1769 estate plan it appears to be a later addition Earl of Sefton 1845 DRL 1/72 Owner Earl of Sefton; Occupied by Thomas Meilling, 137 Cottage, cowhouse, smithy and garden  1982 The site is derelict and overgrown, no obvious structural remains

---

<b>Site Number</b>	76
<b>Site Name</b>	Pound, Sefton

---



---

<b>Type of Site</b>	Pound
<b>NHLE List Entry Number</b>	
<b>HER Number</b>	MME3256
<b>Status</b>	Non Designated
<b>Easting</b>	335000
<b>Northing</b>	400460
<b>Parish</b>	Sefton
<b>Council</b>	Sefton
<b>Description</b>	Brichwall Lane, close to Netherton Lane DDM 14/47 Molyneux Estate 1769 DRL 1/72 1845 Pound A circular feature drawn slightly to the W of Brickwell Lane at the junction of Netherton House  1982- not found

<b>Site Number</b>	77
<b>Site Name</b>	Cross, Sefton
<b>Type of Site</b>	Cross
<b>NHLE List Entry Number</b>	
<b>HER Number</b>	MME3258
<b>Status</b>	Non Designated
<b>Easting</b>	335010
<b>Northing</b>	400460
<b>Parish</b>	Sefton
<b>Council</b>	Sefton
<b>Description</b>	Taylor 1902 "Sefton Town is a little village at the meeting of roads at the SW corner of the park, and have found the circular pedestal of an ancient cross standing in pinfold".  Visited 4/9/51-No trace could be found or recalled  1982- no trace

---

<b>Site Number</b>	78
<b>Site Name</b>	Tan House Farmhouse, Runnell's Lane, Sefton
<b>Type of Site</b>	House
<b>NHLE List Entry Number</b>	1343281
<b>HER Number</b>	MME3296 & MME2754
<b>Status</b>	Listed Building (II)
<b>Easting</b>	334041
<b>Northing</b>	400293
<b>Parish</b>	Sefton

---

---

<b>Council</b>	Sefton
<b>Description</b>	<p>From the National List for England: SEFTON RUNNELL'S LANE SD 30 SW (south-east side) 6/140 Tan House - Farmhouse - II House. Probably early to mid C18 with earlier rear wing. Brick with some stone and slate roof. 3 storeys, 3 bays. Bands between floors. Windows have gauged brick cambered arches and brick sills; casements. 2nd floor has 2 windows. Windows are not symmetrically placed. Porch with Dutch gable and round-headed entrance. Stone plaque above has rococo scroll work with mask at bottom, possibly had date and Sefton arms. Rear wing is lower with stone base and some horizontally sliding sashes. Interior not inspected but said to have original doors and staircase with turned balusters.</p> <p>Listing NGR: SD3404100293 (1) SEE ALSO 3501-3;4 5.9.95 (SJF) HOUSE (GEORGIAN to 21ST CENTURY - 1750 AD? to 2050 AD)</p> <p>Mill referred to in 1295 in Documents Willaim Darwin occupied Farm recorded as a millcroft parcels 173 garden orchard; 174 stackyard orchard; 179 great mill croft</p> <p>1982 Site visit- Mr Rushton- no knowledge of a mill. Excessive waterlogging to soil at S of Greenhouse and 1 filled in clay pit at the end of the field that relates to a mill. No evidence to support a tanhouse either. Photograph: Photographic negative. Archive: Merseyside Sites and Monuments Record. 1977-2011. SMR F sheet. Graphic material: Paintings/Sketch. Archive: Merseyside Sites and Monuments Record. 1977-2011. SMR P sheet. Scheduling record: Historic England. The National Heritage List for England. <a href="http://list.historicengland.org.uk/resultsingle.aspx?uid=1343281">http://list.historicengland.org.uk/resultsingle.aspx?uid=1343281</a></p>
<b>Site Number</b>	79
<b>Site Name</b>	Farm, Sefton
<b>Type of Site</b>	Farm
<b>NHLE List Entry Number</b>	
<b>HER Number</b>	MME3635
<b>Status</b>	Non Designated
<b>Easting</b>	335080
<b>Northing</b>	399710
<b>Parish</b>	Sefton
<b>Council</b>	Sefton
<b>Description</b>	<p>Earl of Sefton DDM 14/47 1769 Occupied by Thomas Rigby parcel 83 messuage, outbuildings and garden and Crosby Croft Earl of Sefton 1845 DRL 1/72 Owner Earl of Sefton; Occupied by Robert Martin, 256 Cottage, cowhouse and garden Unnamed on OS 1st Edition</p>

---

<b>Site Number</b>	80
<b>Site Name</b>	Orchard Farmhouse, Buckley Hill, Sefton
<b>Type of Site</b>	Farmhouse

---

---

<b>NHLE List Entry Number</b>	1199864
<b>HER Number</b>	MME13227
<b>Status</b>	Listed Building (II)
<b>Easting</b>	334672
<b>Northing</b>	400075
<b>Parish</b>	Sefton
<b>Council</b>	Sefton
<b>Description</b>	<p>From the National Heritage List for England: SEFTON BUCKLEY HILL LANE SD 30 SW (north side) 6/134 Orchard Farmhouse 11.IO.6H II House. Early C17 with later additions. Dressed stone and brick with stone slate roof. 2 storeys, 3 bays, the end bay is the original part. Drip mould to end bay, coped gables. End bay ground floor double-chamfered-mullioned window of 5 lights, other windows have horizontally sliding sashes. Entrance to right of 2nd bay has large lintel and C20 door. One gable-end and one cross-axial stack. Right return has 2 horizontally sliding sashes, the 1st floor window in double-chamfered opening; attic has 2-light chamfered-mullioned window. Blocked entrance to left has large lintel. Left return of brick, with stone quoins. Rear partly of stone, the rest of brick; outshut under lean-to roof. Interior has chamfered beams. 2 stone doorways, one to each floor. 3-light doublechamfered mullioned window opens into outshut. Listing NGR: SD3467200075 (1) FARMHOUSE (ELIZABETHAN to 21ST CENTURY - 1600 AD? to 2050 AD)</p> <p>Scheduling record: Historic England. The National Heritage List for England. <a href="http://list.historicengland.org.uk/resultsingle.aspx?uid=1199864">http://list.historicengland.org.uk/resultsingle.aspx?uid=1199864</a></p>

---

<b>Site Number</b>	81
<b>Site Name</b>	Farm
<b>Type of Site</b>	Farm
<b>NHLE List Entry Number</b>	
<b>HER Number</b>	MME2768
<b>Status</b>	Non Designated
<b>Easting</b>	334470
<b>Northing</b>	400580
<b>Parish</b>	Sefton
<b>Council</b>	Sefton
<b>Description</b>	<p>Earls of Sefton 1769 DDM 14/47 no 70 in tenure to John Dawlin-5 parcels</p> <p>Earls of Sefton 1845 DRL 1/72 incorporated in to lands under no 96</p> <p>1982 Site under cultivation</p>

---

<b>Site Number</b>	82
<b>Site Name</b>	Farm
<b>Type of Site</b>	Farm
<b>NHLE List Entry Number</b>	

---

---

<b>HER Number</b>	MME2764
<b>Status</b>	Non Designated
<b>Easting</b>	334730
<b>Northing</b>	400500
<b>Parish</b>	Sefton
<b>Council</b>	Sefton
<b>Description</b>	Earls of Sefton 1769 DDM 14/47 no 69 in tenure to John Kemp Parcel 71 Earls of Sefton 1845 DRL 1/72 Owner Earl of Sefton; Occupier Robert Blackledge, 121 Garden; 122 House, cow house, yard and garden  1982-No buildings at this location; site landscaped for playing fields

---

<b>Site Number</b>	83
<b>Site Name</b>	Farm
<b>Type of Site</b>	Farm
<b>NHLE List Entry Number</b>	
<b>HER Number</b>	MME2763
<b>Status</b>	Non Designated
<b>Easting</b>	334850
<b>Northing</b>	400450
<b>Parish</b>	Sefton
<b>Council</b>	Sefton
<b>Description</b>	Earls of Sefton 1769 DDM 14/47 no 69 in tenure to John Dawlin- 6 parcels Earls of Sefton 1845 DRL 1/72 Owner Earl of Sefton; Occupier Edward Watkinson, 131 House, farm buildings, stackyards and garden  1980 To be sold at auction in 1980  April 1980 Farmhouse destroyed, outbuildings to be demolished. Noted archaeological interest of Victorian aged finds. Circular stone lined well within garden enclosure 1m in diameter- covered with single square sandstone slab

---

<b>Site Number</b>	84
<b>Site Name</b>	Dovecote
<b>Type of Site</b>	Dovecote
<b>NHLE List Entry Number</b>	
<b>HER Number</b>	MME2779
<b>Status</b>	Non Designated
<b>Easting</b>	334820
<b>Northing</b>	400420
<b>Parish</b>	Sefton
<b>Council</b>	Sefton

---

---

**Description** Noted on plans by the Earls of Sefton 1769 in the land of John Dawlin under Suttons and 1845 in the land of Edward Wilkinson under the Earl of Sefton.

April 1982 No buildings were seen in the area. The site is under cultivation of bean shoots

**Site Number** 85

**Site Name** Fleetwood Lane Smithy

**Type of Site** Smithy

**NHLE List Entry Number**

**HER Number**

**Status** Non Designated

**Easting** 334600

**Northing** 399700

**Parish** Sefton

**Council** Sefton

**Description** Earls of Sefton DDM 14/47 1769 James Glover no 57  
Earls of Sefton 1845 DRL 1/72 276 Smithy

1982 No located, most likely destroyed

---

**Site Number** 86

**Site Name** Swifts Lane Farm

**Type of Site** Farm

**NHLE List Entry Number**

**HER Number**

**Status** Non Designated

**Easting** 334790

**Northing** 399390

**Parish** Sefton

**Council** Sefton

**Description** Earl of Sefton DDM 14/47 1769 Occupied by James Abbey parcel 54 messuage, outbuildings and garden  
Earl of Sefton 1845 DRL 1/72 Owner Earl of Sefton; Occupied by Thomas Quick, 298 Cottage, farm buildings and garden  
Unnamed on OS 1st Edition

---

**Site Number** 87

**Site Name** Swifts Lane Farm

**Type of Site** Farm

**NHLE List Entry Number**

---

---

**HER Number**

<b>Status</b>	Non Designated
<b>Easting</b>	334870
<b>Northing</b>	399350
<b>Parish</b>	Sefton
<b>Council</b>	Sefton
<b>Description</b>	Earl of Sefton DDM 14/47 1769 Occupied by Mr John Winstanley "Darwins" Earl of Sefton 1845 DRL 1/72 Owner Earl of Sefton; Occupied by Thomas Quick, 296 Cottage, cow house and croft Unnamed on OS 1st Edition

---

**Site Number** 88

**Site Name** Farm

**Type of Site** Farm

**NHLE List Entry Number**

**HER Number** MME3237

**Status** Non Designated

**Easting** 334770

**Northing** 399730

**Parish** Sefton

**Council** Sefton

**Description** Fleetwoods Lane Farm  
Earl of Sefton DDM 14/47 1769 Occupied by Edward Darwin parcel 82 9 parcels  
Earl of Sefton 1845 DRL 1/72 Owner Earl of Sefton; Occupied by Edward, parcel 244 Holmes Farm  
April 1982 Site has been landscaped

---

**Site Number** 89

**Site Name** North west of Swifts Farm, Cottage

**Type of Site** Farm

**NHLE List Entry Number**

**HER Number**

**Status** Non Designated

**Easting** 334820

**Northing** 399430

**Parish** Sefton

**Council** Sefton

**Description** North west of Swifts Farm, Cottage  
Earl of Sefton DDM 14/47 1769 Occupied by William Thompson parcel 55 messuage, outbuildings and garden and Nearer Hey  
Earl of Sefton 1845 DRL 1/72 Owner Earl of Sefton; Occupied by Rachael Swift, widow, 293 Cottage, farm buildings, yard and garden

---

---

<b>Site Number</b>	90
<b>Site Name</b>	Swifts Lane
<b>Type of Site</b>	Farm
<b>NHLE List Entry Number</b>	
<b>HER Number</b>	
<b>Status</b>	Non Designated
<b>Easting</b>	334870
<b>Northing</b>	399350
<b>Parish</b>	Sefton
<b>Council</b>	Sefton
<b>Description</b>	Earl of Sefton DDM 14/47 1769 Occupied by Mr John Winstanley "Darwins" Earl of Sefton 1845 DRL 1/72 Owner Earl of Sefton; Occupied by Rchard Swift, 296 Cottage, cowhouse and croft

---

<b>Site Number</b>	91
<b>Site Name</b>	West of Netherton Field
<b>Type of Site</b>	Farm
<b>NHLE List Entry Number</b>	
<b>HER Number</b>	
<b>Status</b>	Non Designated
<b>Easting</b>	334308
<b>Northing</b>	400720
<b>Parish</b>	Sefton
<b>Council</b>	Sefton
<b>Description</b>	Earl of Sefton DDM 14/47 1769 Three divisions of land, tenant not named. Area of marshy ground to SW corner. Rented to Sephton Rentaley in the year 1710 by Nicholas Shepard of Sown Park payable at Candalmas at £51. 1717 Let with Old Overland Meet Kiln, north side of the Hall. 5 buildings to John Goldbourne, John Fairclough and Robert Shephard, William Mellings for 13 years at £56  1982 The greater part of this area is still under arable cultivation. No distinctive banks etc

<b>Site Number</b>	92
<b>Site Name</b>	Site, Sefton
<b>Type of Site</b>	Fieldwalking
<b>NHLE List Entry Number</b>	
<b>HER Number</b>	MME2757
<b>Status</b>	Non Designated

---

---

<b>Easting</b>	334080
<b>Northing</b>	40020
<b>Parish</b>	Sefton
<b>Council</b>	Sefton
<b>Description</b>	Fieldwalking Area Under Plough Mill Croft/Edge Heys Medieval/Post Med 1982 1983- Field is extremely waterlogged after heavy rain; very heavy clay; hollow of disused clay pit retains water in wet weather March 1982- 3408 0022- South of house extending to end of footpath which runs southwards from east side of Tanyard. Pottery scatters- 4 clay pipe stems; 2 pieces of clay pipe bowl. 1 unglazed coarseware rim; 1 black glazed base

---

<b>Site Number</b>	93
<b>Site Name</b>	Site, Sefton
<b>Type of Site</b>	Fieldwalking
<b>NHLE List Entry Number</b>	
<b>HER Number</b>	MME2757
<b>Status</b>	Non Designated
<b>Easting</b>	334250
<b>Northing</b>	401100
<b>Parish</b>	Sefton
<b>Council</b>	Sefton
<b>Description</b>	Fieldwalking Area Under Plough Mill Croft/Edge Heys Medieval/Post Med 1982 1983- Field is extremely waterlogged after heavy rain; very heavy clay; hollow of disused clay pit retains water in wet weather  March 1982- 3425 0110-Walked in NE/SW direction, 20m strips. Heavy clay over most of area, very poorly drained. Sandstone outcrops in west part of field parallel with the road. Pottery scatter- clay pipe stems; black glazes; medieval unglazed.

---

<b>Site Number</b>	94
<b>Site Name</b>	Mill Croft
<b>Type of Site</b>	Field Name
<b>NHLE List Entry Number</b>	
<b>HER Number</b>	
<b>Status</b>	Non Designated
<b>Easting</b>	334156

---



---

<b>Northing</b>	400239
<b>Parish</b>	Sefton
<b>Council</b>	Sefton
<b>Description</b>	Mill Croft field name recorded on the 1845 Sefton Tithe

---

<b>Site Number</b>	95
<b>Site Name</b>	Pond
<b>Type of Site</b>	Pond
<b>NHLE List Entry Number</b>	
<b>HER Number</b>	
<b>Status</b>	Non Designated
<b>Easting</b>	334403
<b>Northing</b>	400435
<b>Parish</b>	Sefton
<b>Council</b>	Sefton
<b>Description</b>	Pond, presumed flooded marl pit recorded on the 1845 Sefton Tithe

---

<b>Site Number</b>	96
<b>Site Name</b>	Pond
<b>Type of Site</b>	Pond
<b>NHLE List Entry Number</b>	
<b>HER Number</b>	
<b>Status</b>	Non Designated
<b>Easting</b>	334385
<b>Northing</b>	400384
<b>Parish</b>	Sefton
<b>Council</b>	Sefton
<b>Description</b>	Pond, presumed flooded marl pit recorded on the 1845 Sefton Tithe

---

<b>Site Number</b>	97
<b>Site Name</b>	Pond
<b>Type of Site</b>	Pond
<b>NHLE List Entry Number</b>	
<b>HER Number</b>	
<b>Status</b>	Non Designated
<b>Easting</b>	334284
<b>Northing</b>	400314

---

---

<b>Parish</b>	Sefton
<b>Council</b>	Sefton
<b>Description</b>	Pond, presumed flooded marl pit recorded on the 1845 Sefton Tithe

---

<b>Site Number</b>	98
<b>Site Name</b>	Pond
<b>Type of Site</b>	Pond
<b>NHLE List Entry Number</b>	
<b>HER Number</b>	
<b>Status</b>	Non Designated
<b>Easting</b>	334284
<b>Northing</b>	400314
<b>Parish</b>	Sefton
<b>Council</b>	Sefton
<b>Description</b>	Pond, presumed flooded marl pit recorded on the 1845 Sefton Tithe

---

<b>Site Number</b>	99
<b>Site Name</b>	Pond
<b>Type of Site</b>	Pond
<b>NHLE List Entry Number</b>	
<b>HER Number</b>	
<b>Status</b>	Non Designated
<b>Easting</b>	334181
<b>Northing</b>	400136
<b>Parish</b>	Sefton
<b>Council</b>	Sefton
<b>Description</b>	Pond, presumed flooded marl pit recorded on the 1845 Sefton Tithe

---

<b>Site Number</b>	100
<b>Site Name</b>	Earthwork, Little Mill Croft
<b>Type of Site</b>	Earthwork
<b>NHLE List Entry Number</b>	
<b>HER Number</b>	
<b>Status</b>	Non Designated
<b>Easting</b>	334171
<b>Northing</b>	400207
<b>Parish</b>	Sefton

---

---

**Council**

Sefton

**Description**

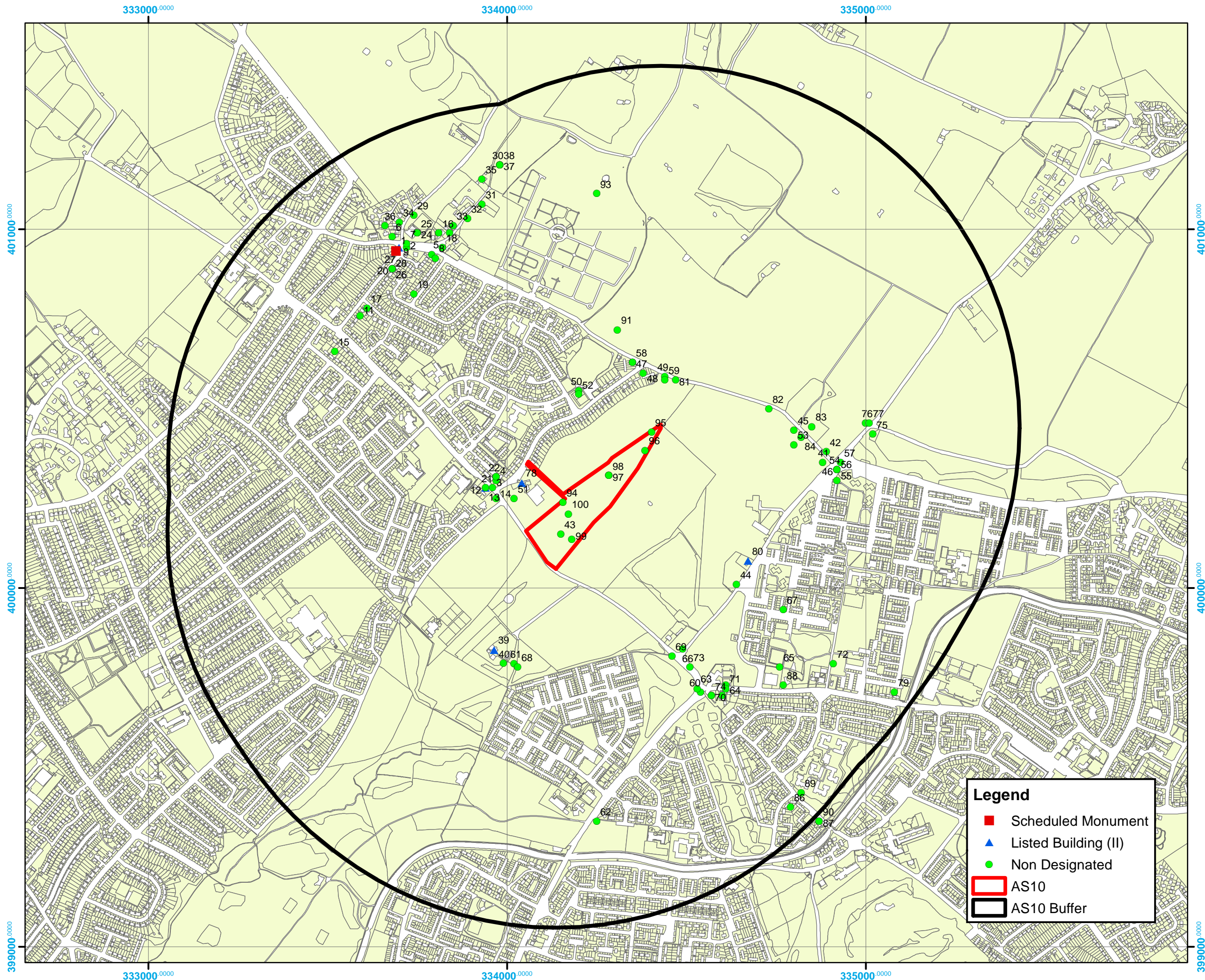
Horseshoe shaped earthwork recorded in southeast corner of Little Mill Croft on the 1769 Sefton Estate Map

---

**Appendix 2.2: AS 10 Figures**

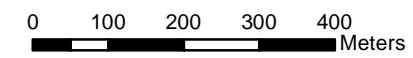


Figure AS 10- 1



**Legend**

- Scheduled Monument
- ▲ Listed Building (II)
- Non Designated
- AS10
- AS10 Buffer



Cartographic data derived from OS OpenData, Crown Copyright

<b>Project No.:</b>	23211
<b>Date:</b>	14/10/2015
<b>Scale at A3:</b>	1:10,000



(c) AOC Archaeology 2015






Figure AS 10 - 2:

1769  
Sefton Estate Plan

Approximate proposed  
site allocation location

**Legend**

 AS 10

0 20 40 60 80  
Meters



Reproduced with the of  
the Lancashire Records Office DDM

Project No.:	23211
Date:	13.10.2015
Scale at A3:	1:2,000



(c) AOC Archaeology 2015



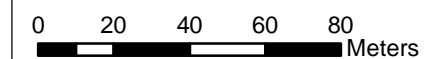


Figure AS 10 - 3:

1845  
Sefton Tithe Map

**Legend**

 AS 10



Reproduced with the permission of  
the Lancashire Records Office DRL 1/72

<b>Project No.:</b>	23211
<b>Date:</b>	13.10.2015
<b>Scale at A3:</b>	1:2,000



(c) AOC Archaeology 2015



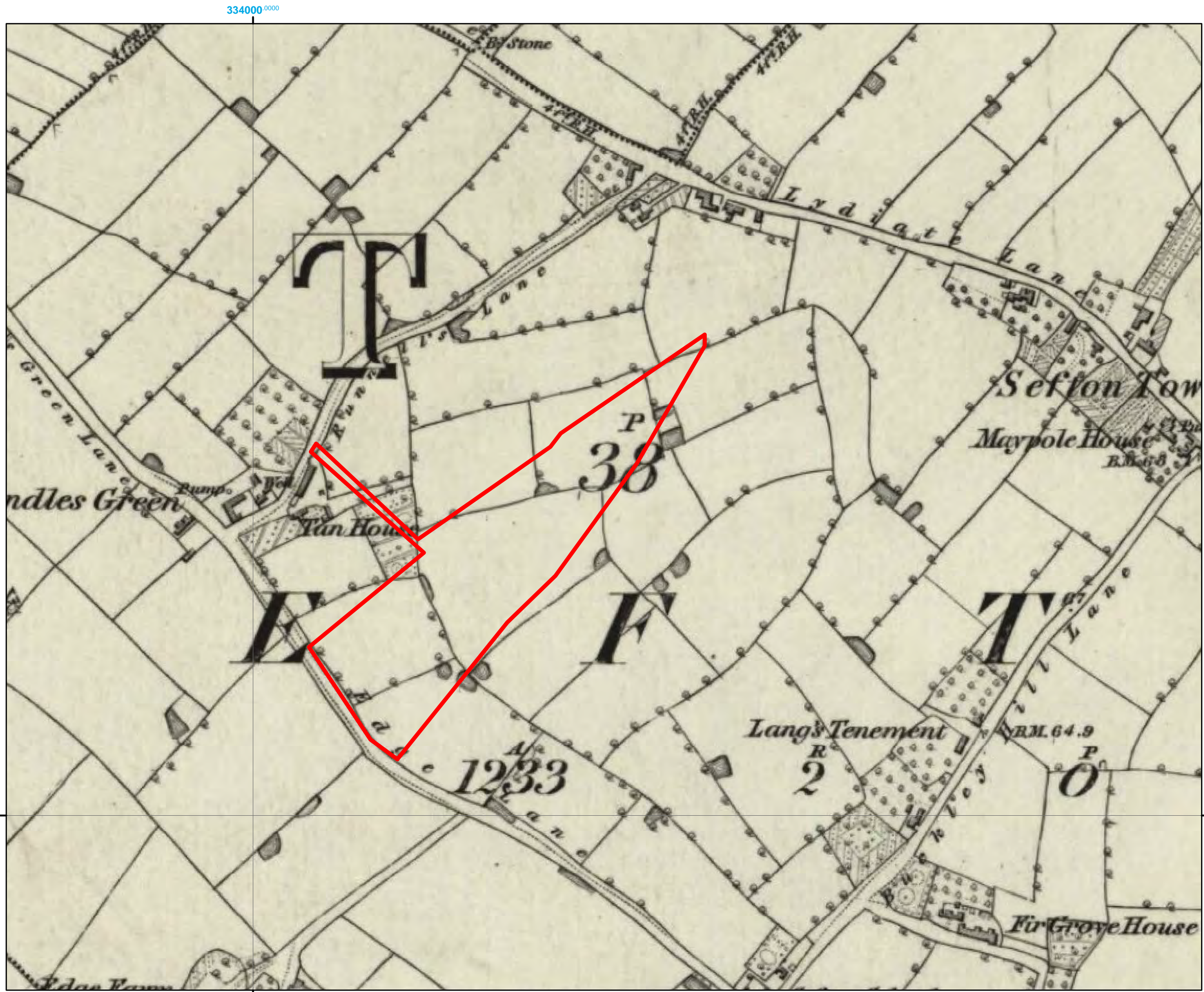
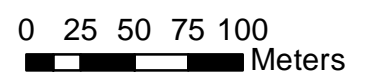


Figure AS 10 - 4:

1845-8 1st Edition  
Ordnance Survey

**Legend**

 AS 10



Reproduced with the kind permission of  
the Trustees of the National Library of Scotland

<b>Project No.:</b>	23211
<b>Date:</b>	13.10.2015
<b>Scale at A3:</b>	1:3,500



(c) AOC Archaeology 2015



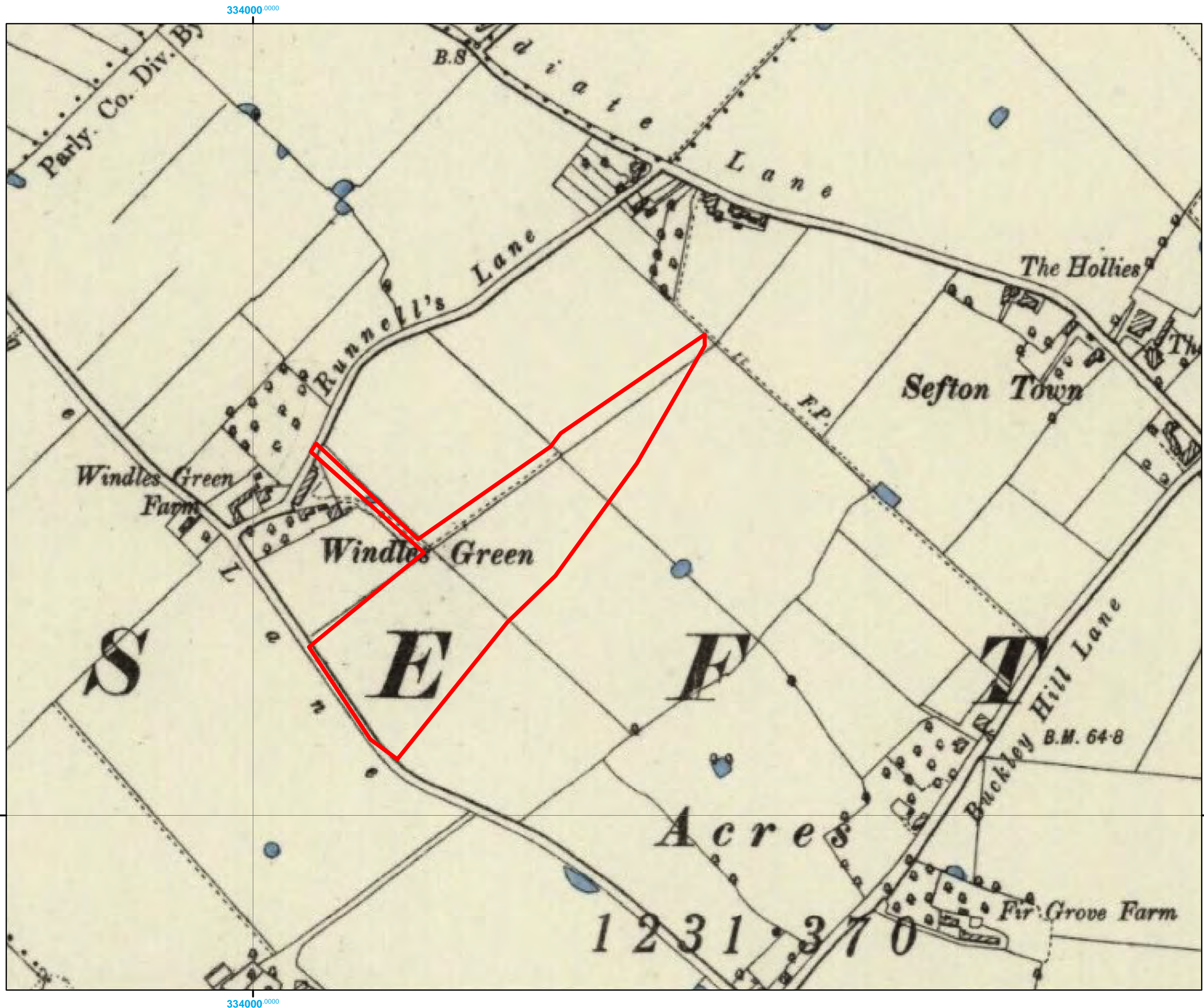

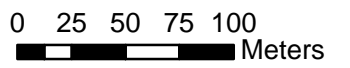


Figure AS 10 - 5:  
1891 2nd Edition  
Ordnance Survey

**Legend**  
 AS 10



Reproduced with the kind permission of  
the Trustees of the National Library of Scotland

<b>Project No.:</b>	23211
<b>Date:</b>	13.10.2015
<b>Scale at A3:</b>	1:3,500



(c) AOC Archaeology 2015



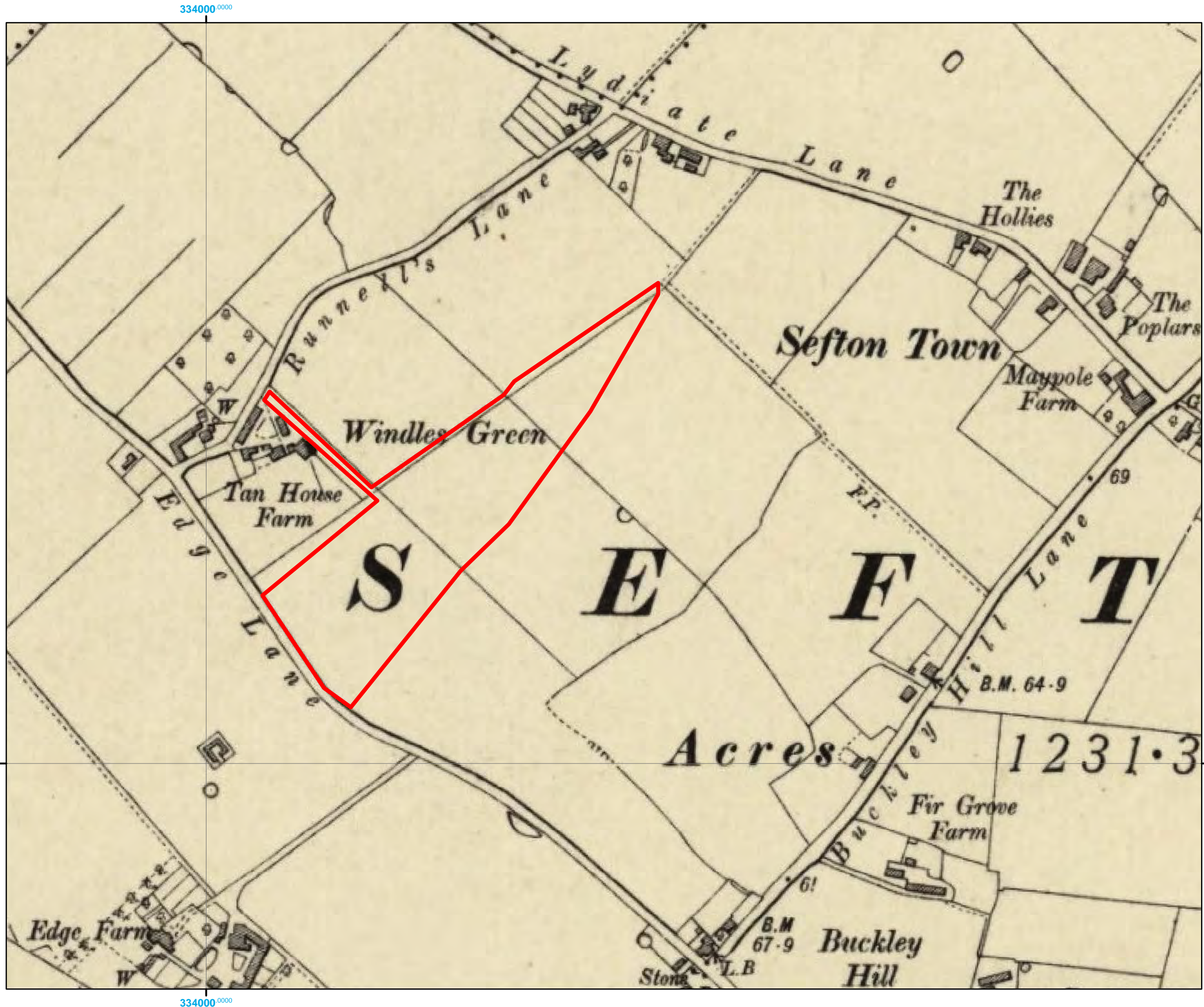
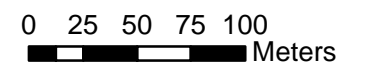


Figure AS 10 - 6:  
1907 Ordnance Survey

**Legend**  
 AS 10



Reproduced with the kind permission of the Trustees of the National Library of Scotland

Project No.:	23211
Date:	13.10.2015
Scale at A3:	1:3,500



(c) AOC Archaeology 2015



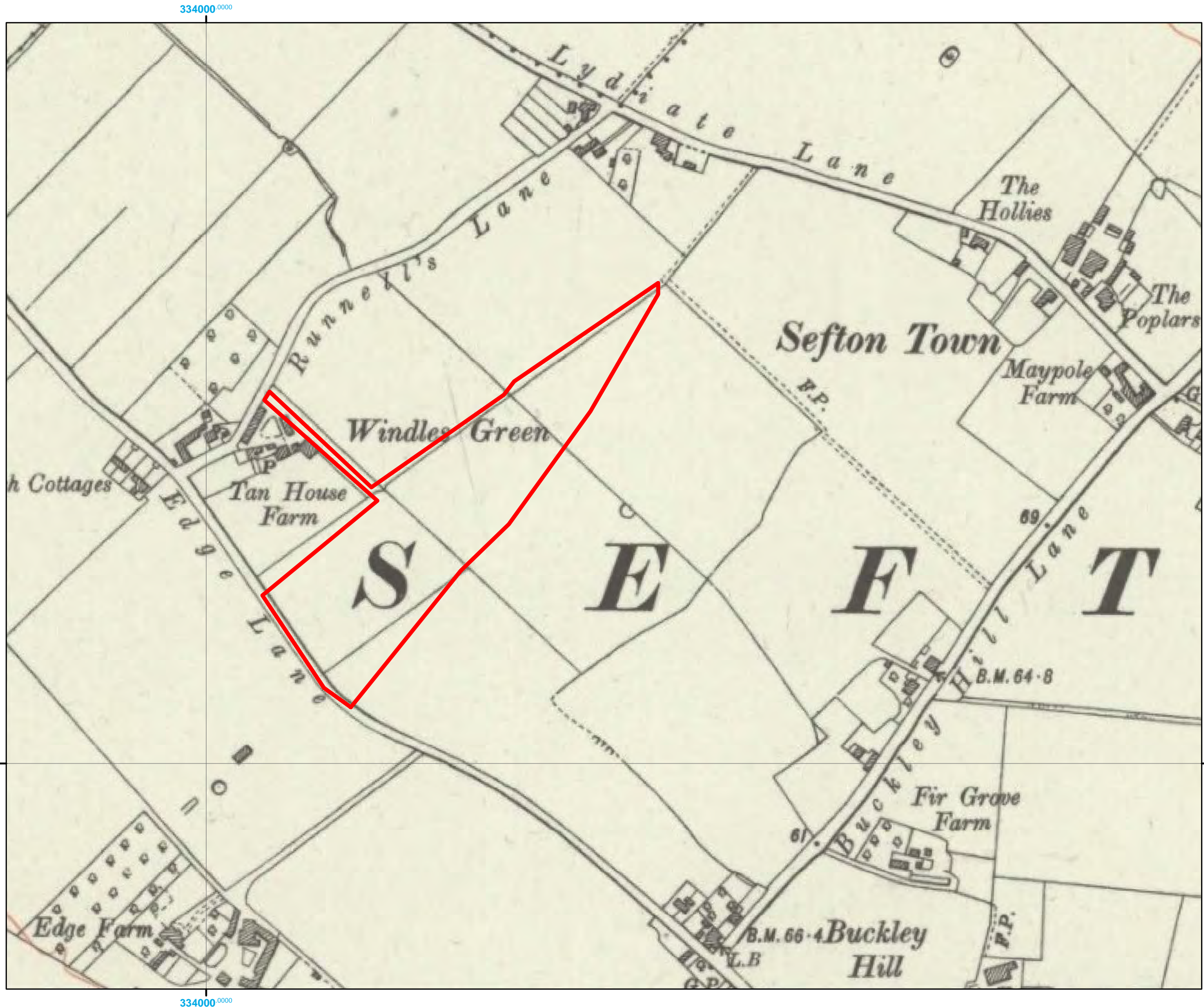

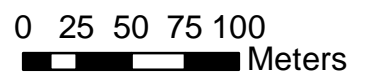


Figure AS 10 - 7:  
1925 Ordnance Survey

**Legend**  
 AS 10



Reproduced with the permission of  
Lancashire Record Office

<b>Project No.:</b>	23211
<b>Date:</b>	24.09.2015
<b>Scale at A3:</b>	1:3,500



(c) AOC Archaeology 2015



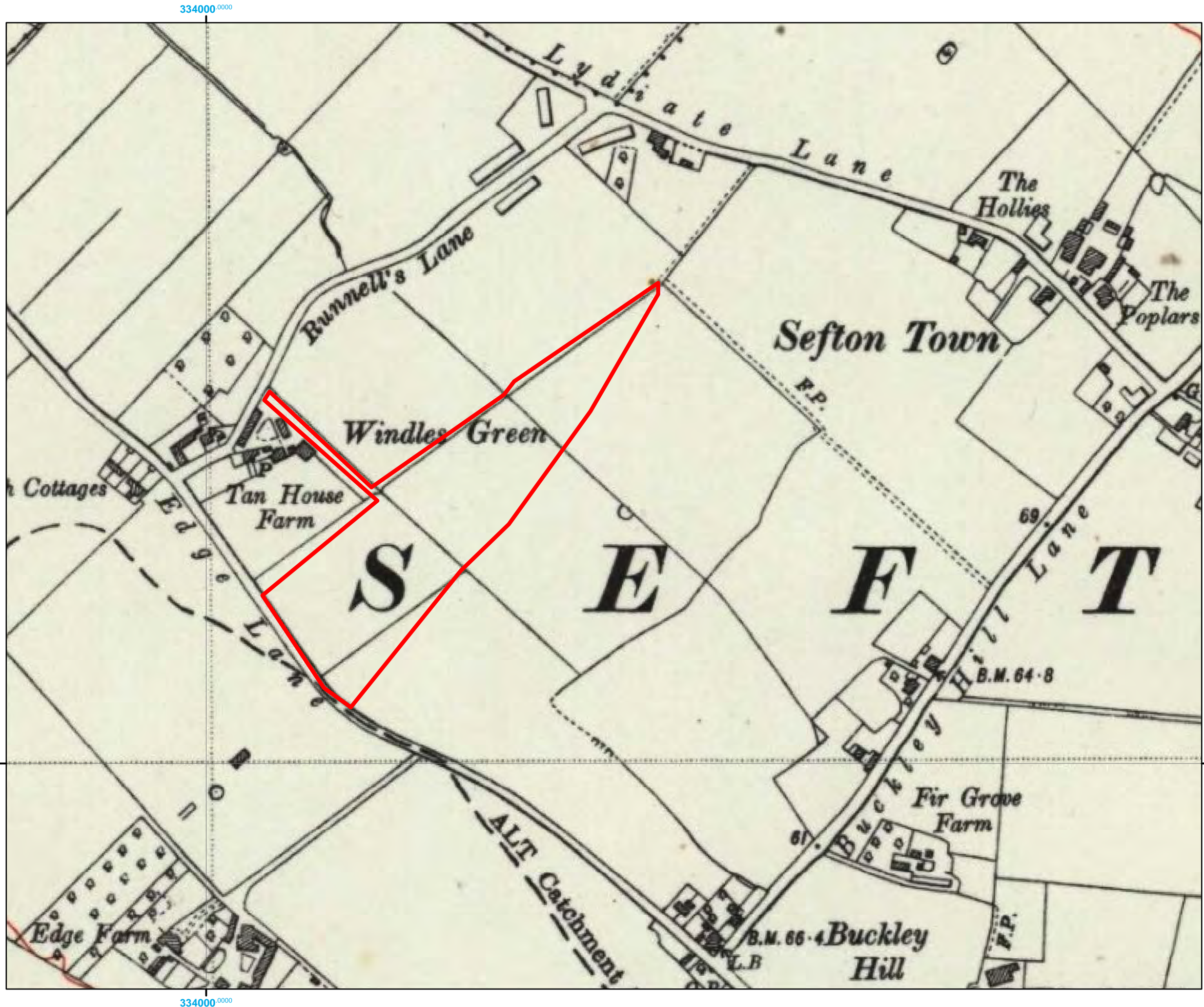

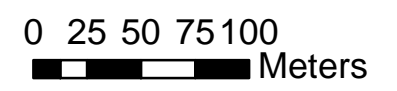


Figure AS 10 - 8:  
 1938  
 (published c.1947)  
 Ordnance Survey

**Legend**  
 AS 10



Reproduced with the kind permission of the Trustees of the National Library of Scotland

<b>Project No.:</b>	23211
<b>Date:</b>	13.10.2015
<b>Scale at A3:</b>	1:3,500



(c) AOC Archaeology 2015



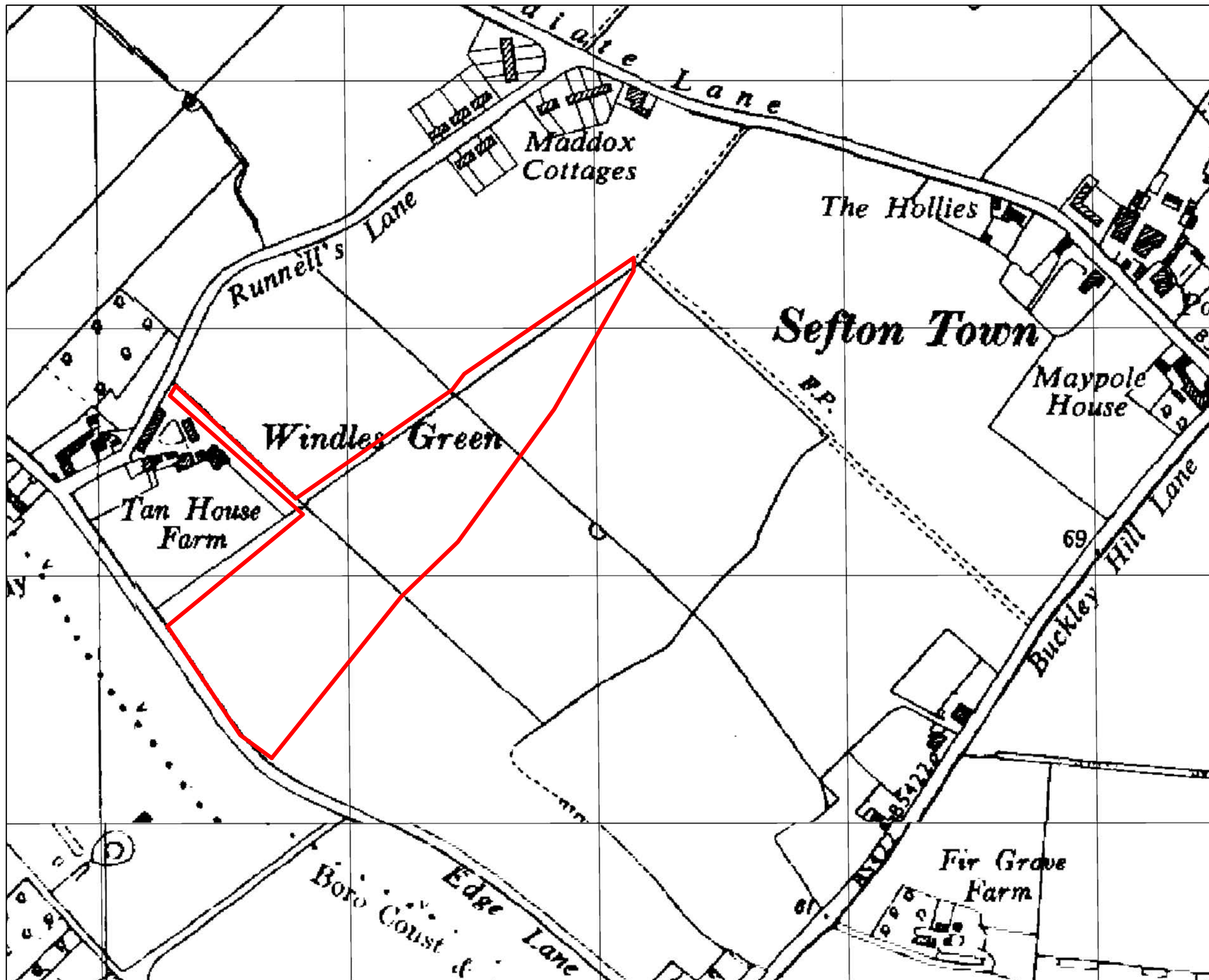
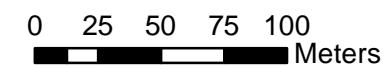


Figure AS 10 - 9:

1955-6  
Ordnance Survey

**Legend**

 AS 10



Contains Ordnance Survey data  
© Crown Copyright and database right [2015]  
North  
© Historic England [2015].  
© Crown Copyright and database right [2015].  
All rights reserved.  
Ordnance Survey Licence number 100024900

<b>Project No.:</b>	23211
<b>Date:</b>	13.10.2015
<b>Scale at A3:</b>	1:3,000



(c) AOC Archaeology 2015



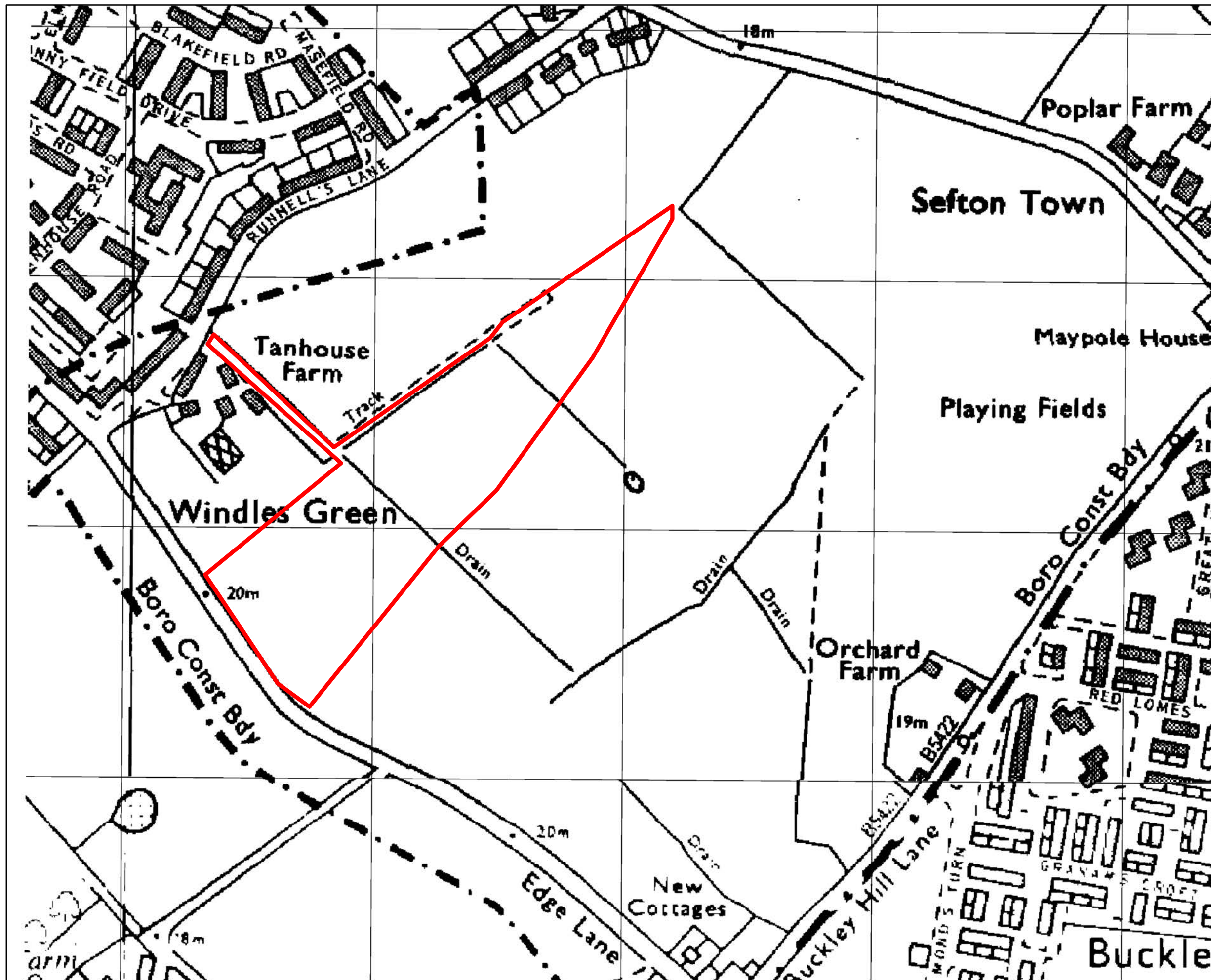
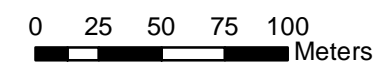


Figure AS 10 - 10:

1974  
Ordnance Survey

Legend

 AS 10



Contains Ordnance Survey data  
© Crown Copyright and database right [2015]  
North  
© Historic England [2015].  
© Crown Copyright and database right [2015].  
All rights reserved.  
Ordnance Survey Licence number 100024900

Project No.:	23211
Date:	13.10.2015
Scale at A3:	1:3,000



(c) AOC Archaeology 2015



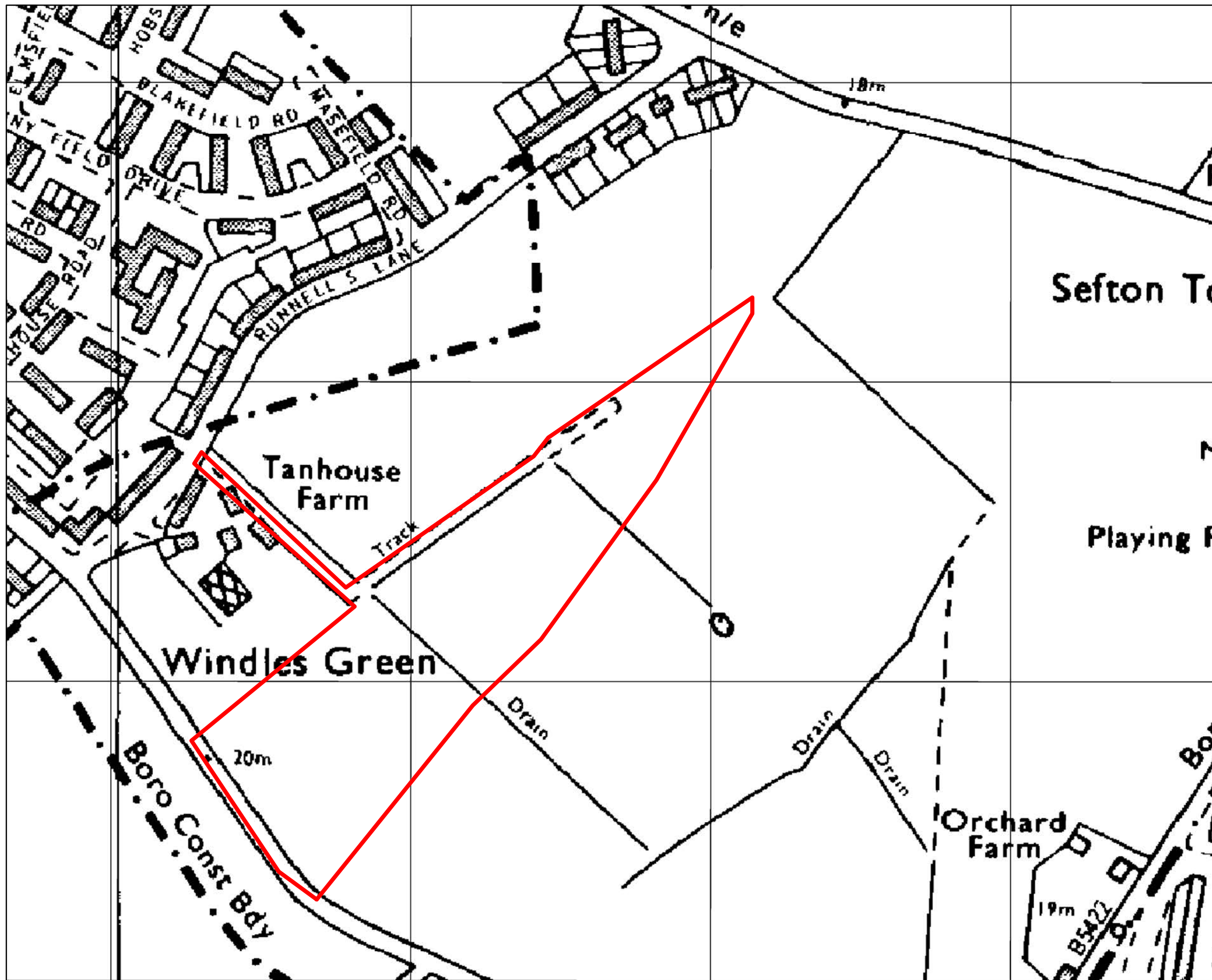
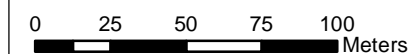


Figure AS 10 - 11:

1979  
Ordnance Survey

**Legend**

 AS 10



Contains Ordnance Survey data  
© Crown Copyright and database right [2015]  
North  
© Historic England [2015].  
© Crown Copyright and database right [2015].  
All rights reserved.  
Ordnance Survey Licence number 100024900

Project No.:	23211
Date:	13.10.2015
Scale at A3:	1:2,500



(c) AOC Archaeology 2015



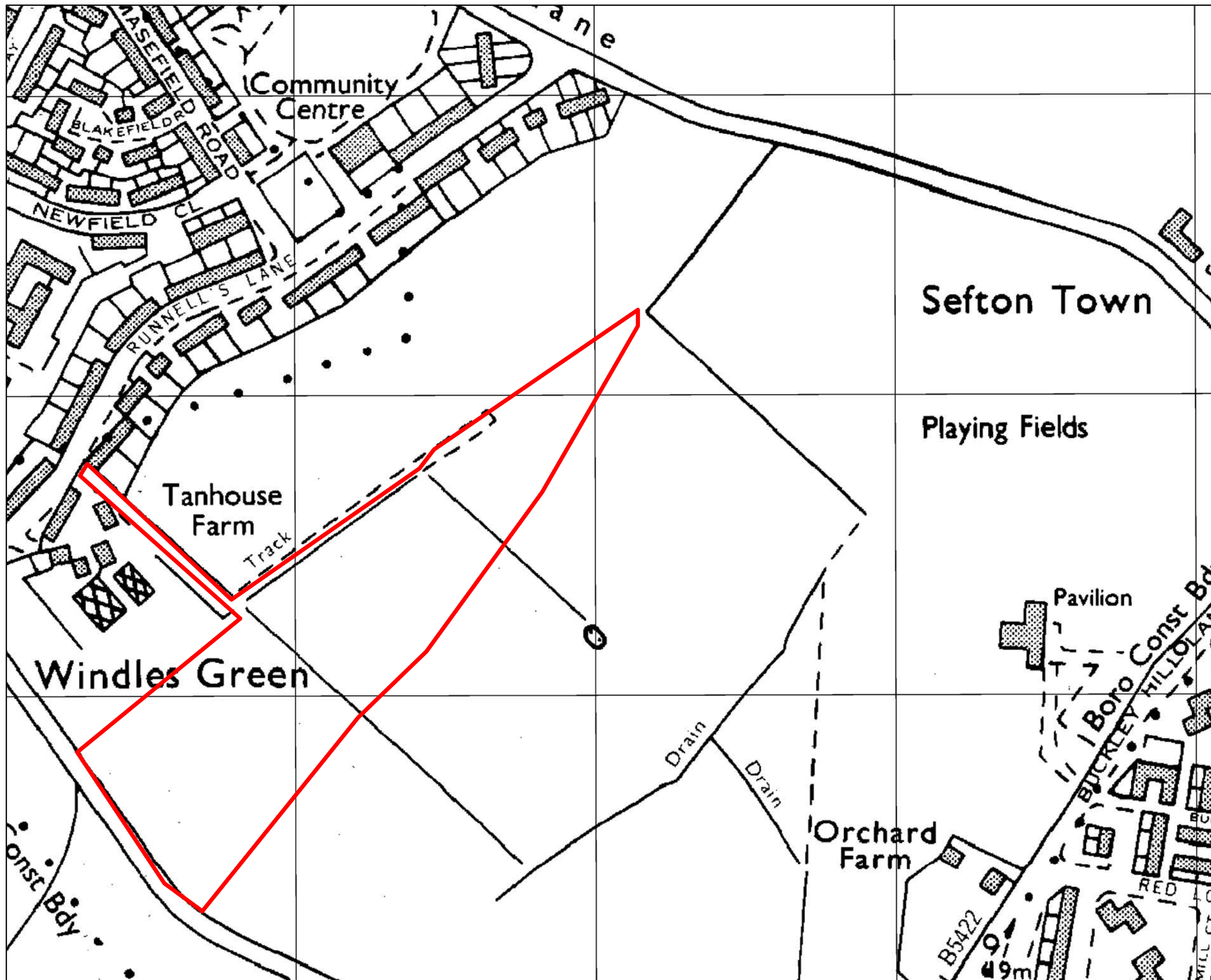
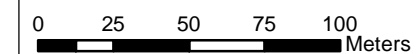


Figure AS 10 - 12:

1989-90  
Ordnance Survey

**Legend**

 AS 10



Contains Ordnance Survey data  
© Crown Copyright and database right [2015]  
North  
© Historic England [2015].  
© Crown Copyright and database right [2015].  
All rights reserved.  
Ordnance Survey Licence number 100024900

Project No.:	23211
Date:	13.10.2015
Scale at A3:	1:2,500



(c) AOC Archaeology 2015

**Appendix 2.3: AS 10 Plates**



Plate AS 10- 1 - 180 degree panorama from West to East from the South west boundary of AS 10 looking northwards



Plate AS 10- 2- 180 degree panorama from South west to North east facing west from the centre of AS 10 looking towards the access track






Plate AS 10- 3- Southeast facing view across the farmyard to the rear of Tan House Farm



Plate AS 10- 4- Northwest facing view towards Tan House Farm from AS 10



Plate AS 10- 5- Northeast facing view of southwest elevation of Tan House Farm House



**AOC Archaeology Group**, Edgefield Industrial Estate, Edgefield Road, Loanhead EH20 9SY  
tel: 0131 555 4425 | fax: 0131 555 4426 | e-mail: [edinburgh@aocarchaeology.com](mailto:edinburgh@aocarchaeology.com)

[www.aocarchaeology.com](http://www.aocarchaeology.com)